





Medium  — 3,891 Km  01:22 h  213 m  210 m





Start:Rifugio Sunny Valley

Arrival:Rifugio Sunny Valley

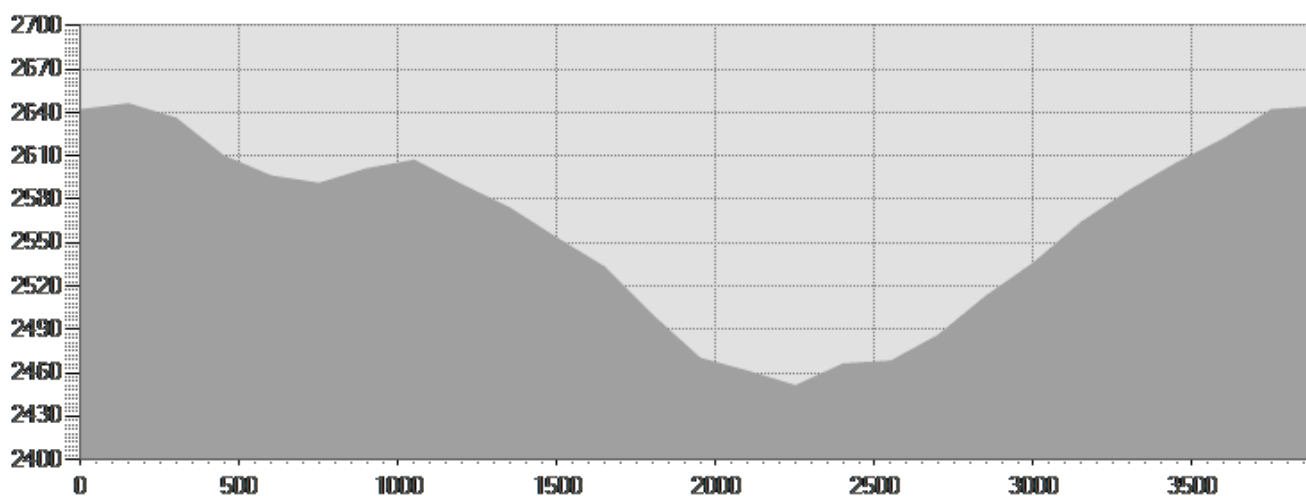
Equipment required:

Difficulty description:

Parking Area:Cabinovia

Map:nr 6


Author:Proloco Valfurva



TECHNICAL DATA

Length	— 3,891 Km	Skill	★★★★★
Duration	🕒 01:22 h	Condition	★★★★★
Uphill height difference	⤴ 213 m	Effort	★★★★★
height difference downhill	⤵ 210 m	Natural pavement	100%
Maximum slope uphill	⤴ 19%	Asphalt pavement	0%
Maximum slope downhill	⤵ 22%	Cobblestones	0%
Minimum and maximum quota	🏔 2646 m	Equipped trail	0%
	🏔 2452 m	Scree pavement	0%
Period Journey	📅 Giugno - Settembre	Other types of pavements	0%
		Not available data	0%


PHOTO GALLERY



Ponte



Grotta dell'edelweis



Canyon

This publication is for information purposes only. We recommend you consult and check the weather forecast and snow conditions before every excursion.