



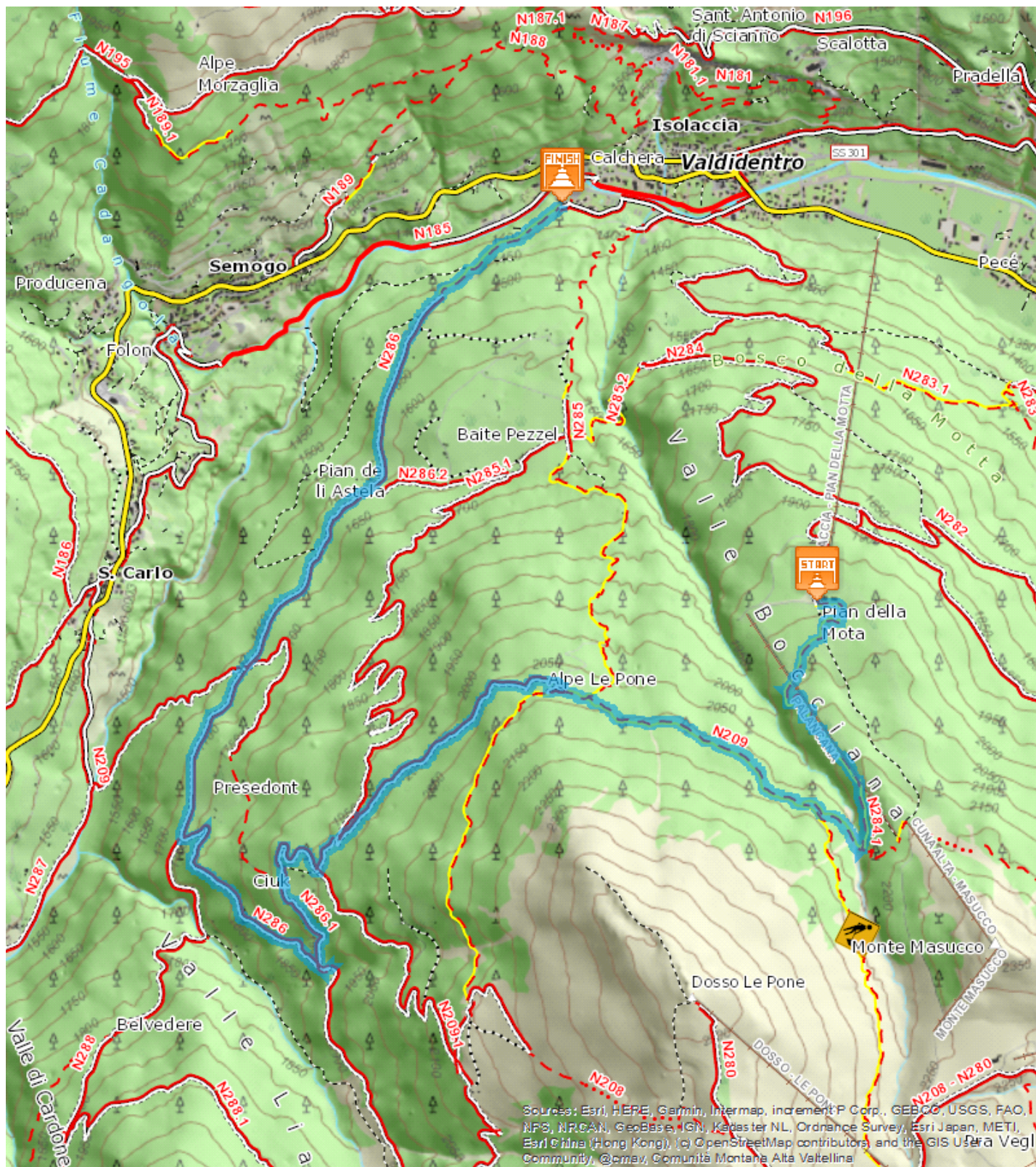


Medium  9,609 Km  02:52 h  180 m  804 m



The route, that connects Isolaccia to the Valle Bocciana through the Val Lia, takes its name from Felice Rocca, the first one who guess the opportunity to trace and climb up this path. This trail is suitable both for trekking and MTB



Starting from the arrival of the cableway at Pian della Mota, you go up along the slope and then take the trail N284.1 on the right, crossing the woods and the skilift Palancana; going on and keeping to the right, you reach the "Felice Bridge" and then the pastures of Alpe Pone, through some nice pine woods. Following the trail heading for the Val Lia, you reach the spot "Ciuk", with a panoramic view over the Cima Piazzzi. Descending the road you come to the Church of Prescedont, then proceed along the asphalt road; after passing the houses of Pezzel, in a few time you reach a little wooden hut. Here you take the trail N286 on the left, entering into the woods, that will take you directly to the Sport Centre of Isolaccia.

**Start:**Pian della Mota

**Arrival:**Centro Sportivo di Isolaccia

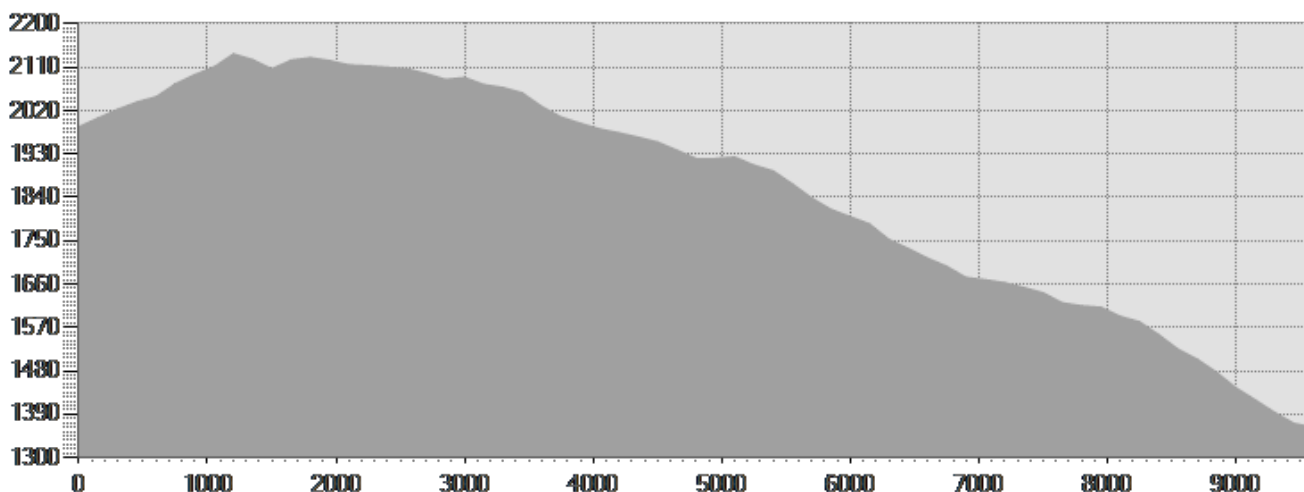
**Equipment required:**

**Difficulty description:**

**Parking Area:**

**Map:**CMAV n°3

**Author:**Pro Loco Valdidentro



## TECHNICAL DATA

Length	— 9,609 Km	Skill	★★★★★
Duration	🕒 02:52 h	Condition	★★★★★
Uphill height difference	⤴ 180 m	Effort	★★★★★
height difference downhill	⤵ 804 m	Natural pavement	100%
Maximum slope uphill	⤴ 18%	Asphalt pavement	0%
Maximum slope downhill	⤵ 22%	Cobblestones	0%
Minimum and maximum quota	📏 2138 m	Equipped trail	0%
	📏 1364 m	Scree pavement	0%
Period Journey	📅 Giugno - Settembre	Other types of pavements	0%
		Not available data	0%

*This publication is for information purposes only. We recommend you consult and check the weather forecast and snow conditions before every excursion.*