



# Pizzo Tresero - dal Gavia

Rifugio Berni, Ghiacciaio Dosegu', Pizzo Tresero.

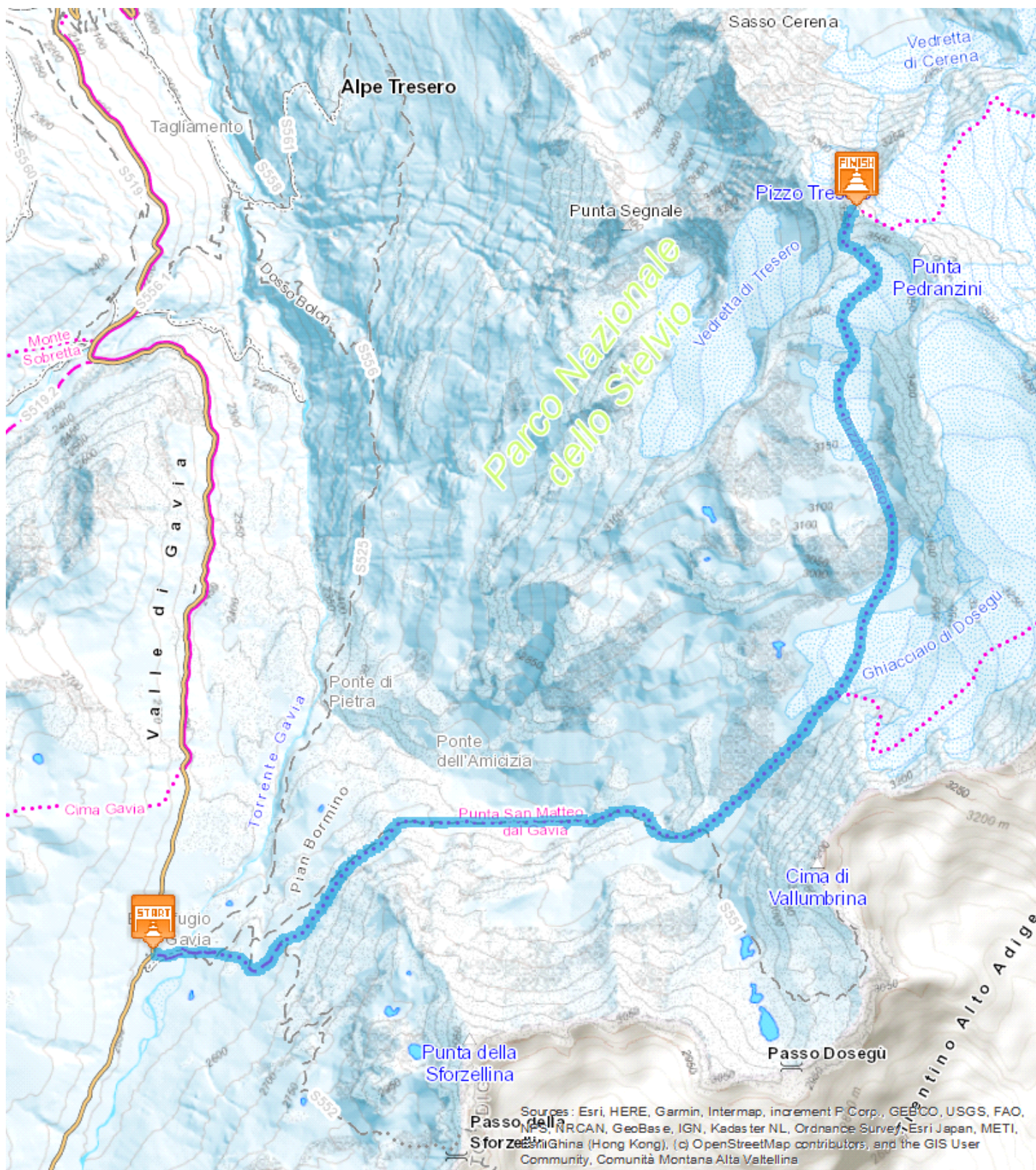
**Medium** 

6,692 Km

 3:00 - 4:00  
h

 1149 m

 99 m





**Start:**Rifugio Berni

**Arrival:**Pizzo Tresero

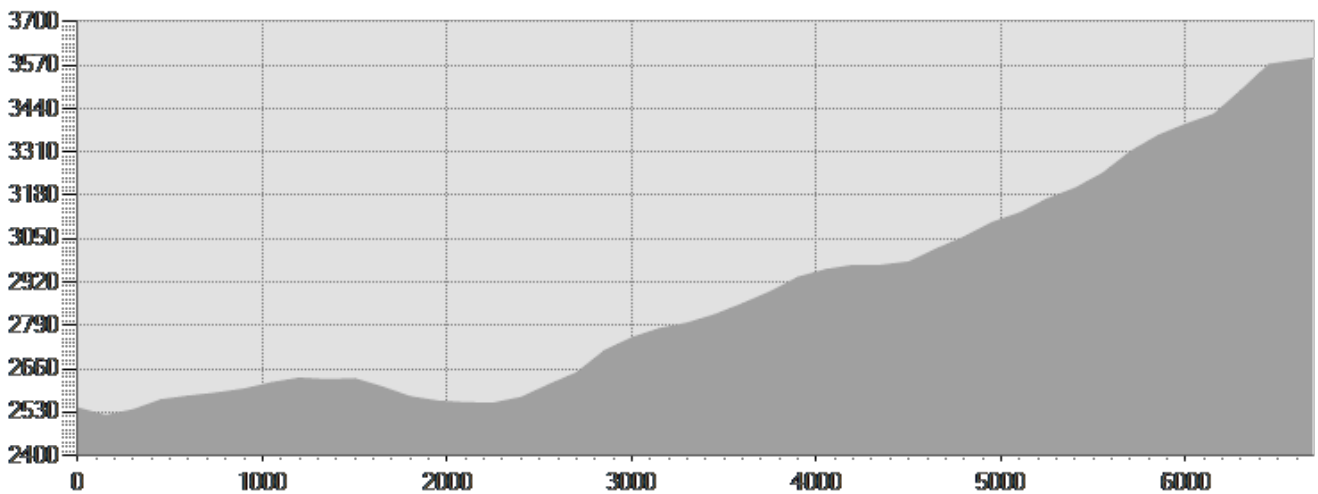
**Equipment required:**

**Difficulty description:**

**Parking Area:**In prossimita del rifugio.

**Map:**Mappa Comunita Alta Valtellina Tav. 4

**Author:**Guida Alpina Eraldo Meraldi




## TECHNICAL DATA

Length	— 6,692 Km	Skill	☆☆☆☆☆
Duration	☉ 3:00 - 4:00 h	Condition	☆☆☆☆☆
Uphill height difference	↗ 1149 m	Effort	☆☆☆☆☆
height difference downhill	↘ 99 m		
Maximum slope uphill	↗ 51%		
Maximum slope downhill	↘ 20%		
Minimum and maximum quota	 3592 m 2520 m		
Period Journey	Dicembre - Giugno		

## PHOTO GALLERY





Itinerario.



La parte finale della salita.





Il versante dal Gavia.

*This publication is for information purposes only. We recommend you consult and check the weather forecast and snow conditions before every excursion.*