




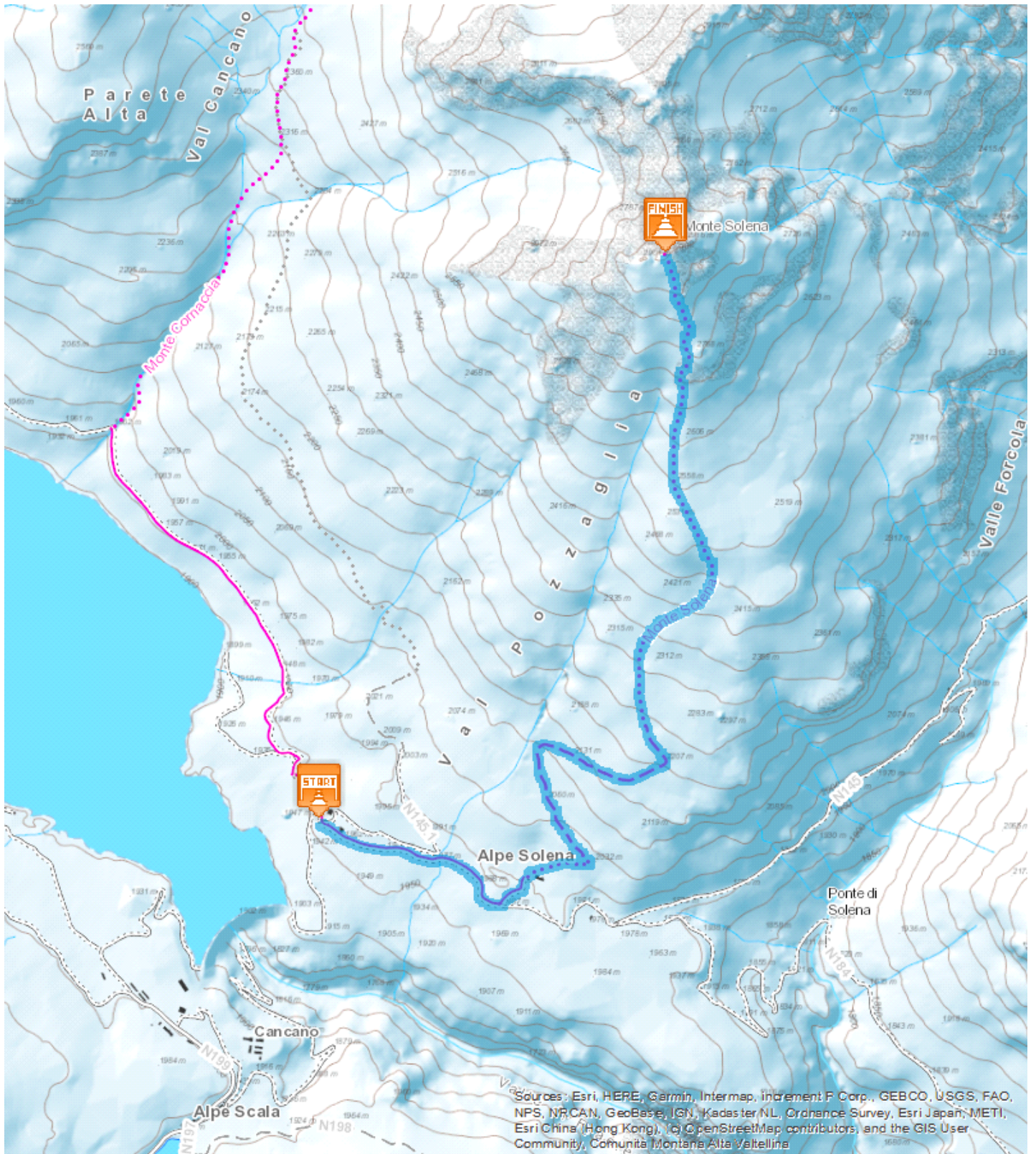


Chiesetta di Cancano, Malga Solena, Monte Solena.

Hard   3,405 Km  2:00 - 3:00 h  946 m  0 m





**Start:**Chiesetta di Cancano.

**Arrival:**Monte Solena.

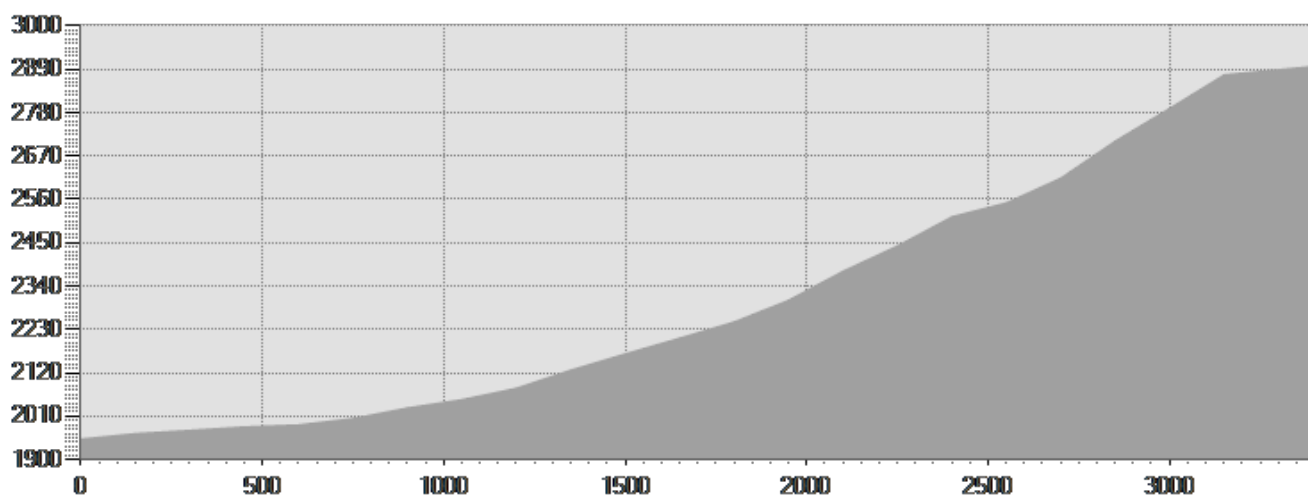
**Equipment required:**

**Difficulty description:**

**Parking Area:**Davanti alla chiesa.

**Map:**Mappa Comunita Montana Alta Valtellina Tav. 3


**Author:**Guida Alpina Eraldo Meraldi



## TECHNICAL DATA

Length	— 3,405 Km	Skill	☆☆☆☆☆
Duration	☾ 2:00 - 3:00 h	Condition	☆☆☆☆☆
Uphill height difference	↗ 946 m	Effort	☆☆☆☆☆
height difference downhill	↘ 0 m		
Maximum slope uphill	↗ 62%		
Maximum slope downhill	↘ 0%		
Minimum and maximum quota	 2899 m 1967 m		
Period Journey	Dicembre - Aprile		

## PHOTO GALLERY



Itinerario.



I pendii sommitali della montagna.



Il Solena da Cancano.

*This publication is for information purposes only. We recommend you consult and check the weather forecast and snow conditions before every excursion.*