



Forni, Rifugio Pizzini, Rifugio Casati, Cima Solda.

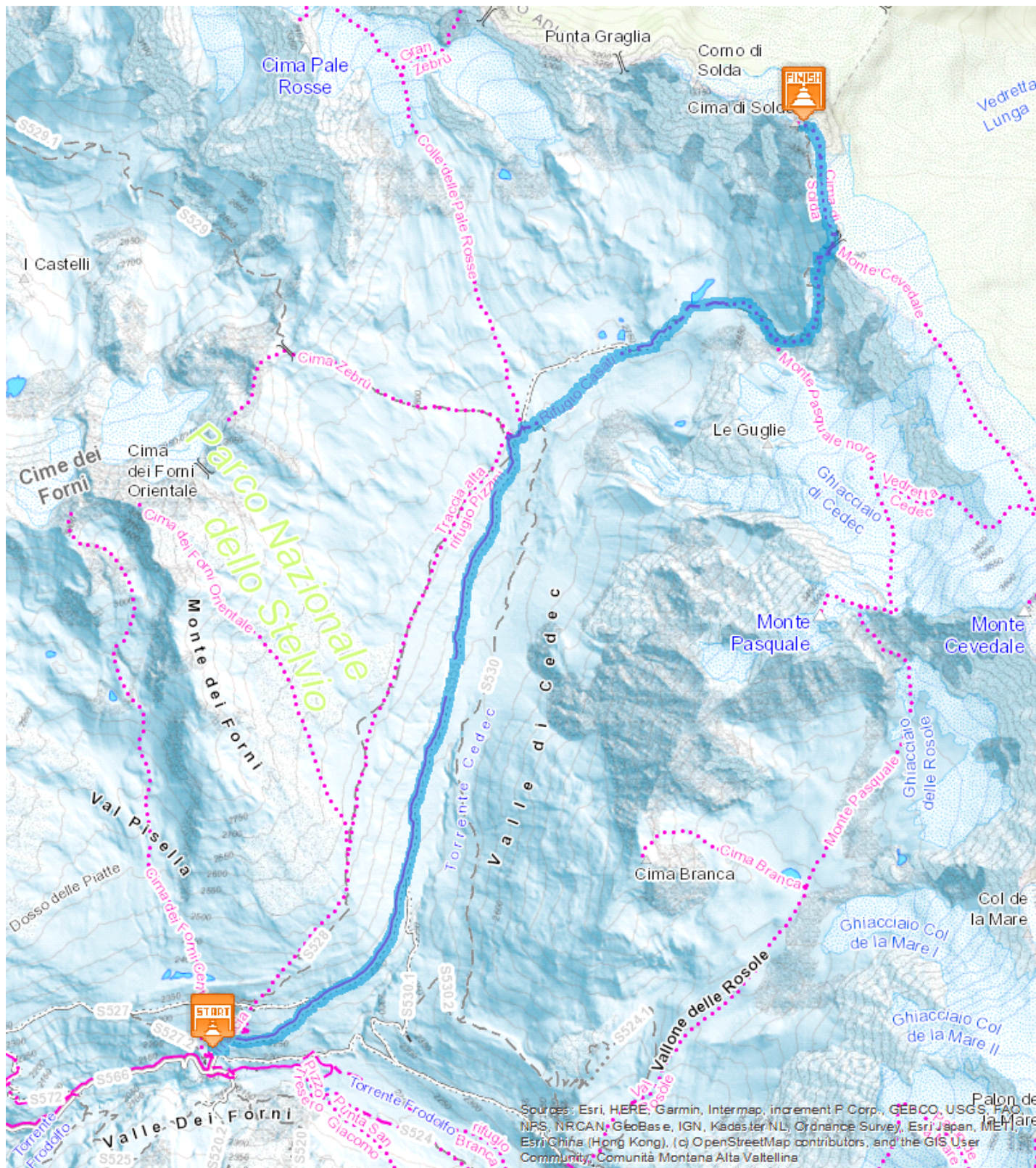
Easy 

8,281 Km

 3:00 - 4:00
h

 1197 m

 22 m





Start:Forni

Arrival:Cima Solda

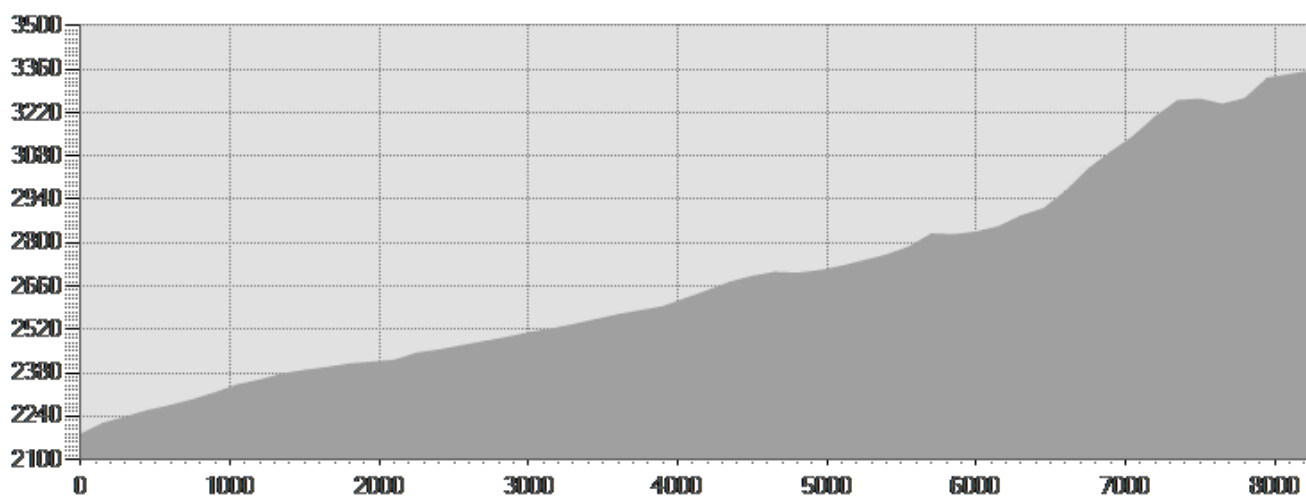
Equipment required:

Difficulty description:

Parking Area:Ampi parcheggi ai Forni.

Map:Mappa Comunita Montana Alta Valtellina Tav. 4

Author:Guida Alpina Eraldo Meraldi



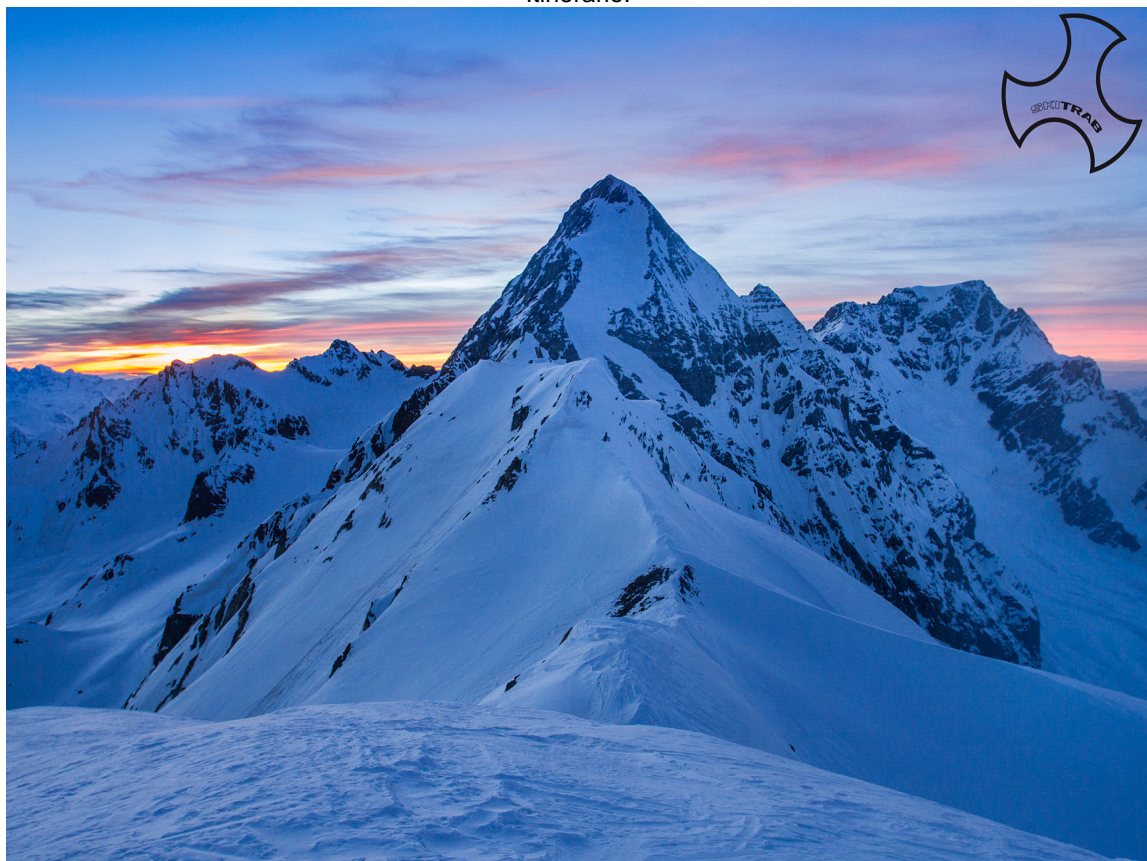
TECHNICAL DATA

Length	— 8,281 Km	Skill	☆☆☆☆☆
Duration	☀ 3:00 - 4:00 h	Condition	☆☆☆☆☆
Uphill height difference	↗ 1197 m	Effort	☆☆☆☆☆
height difference downhill	↘ 22 m		
Maximum slope uphill	↗ 47%		
Maximum slope downhill	↘ 11%		
Minimum and maximum quota	 3357 m 2217 m		
Period Journey	Dicembre - Aprile		

PHOTO GALLERY



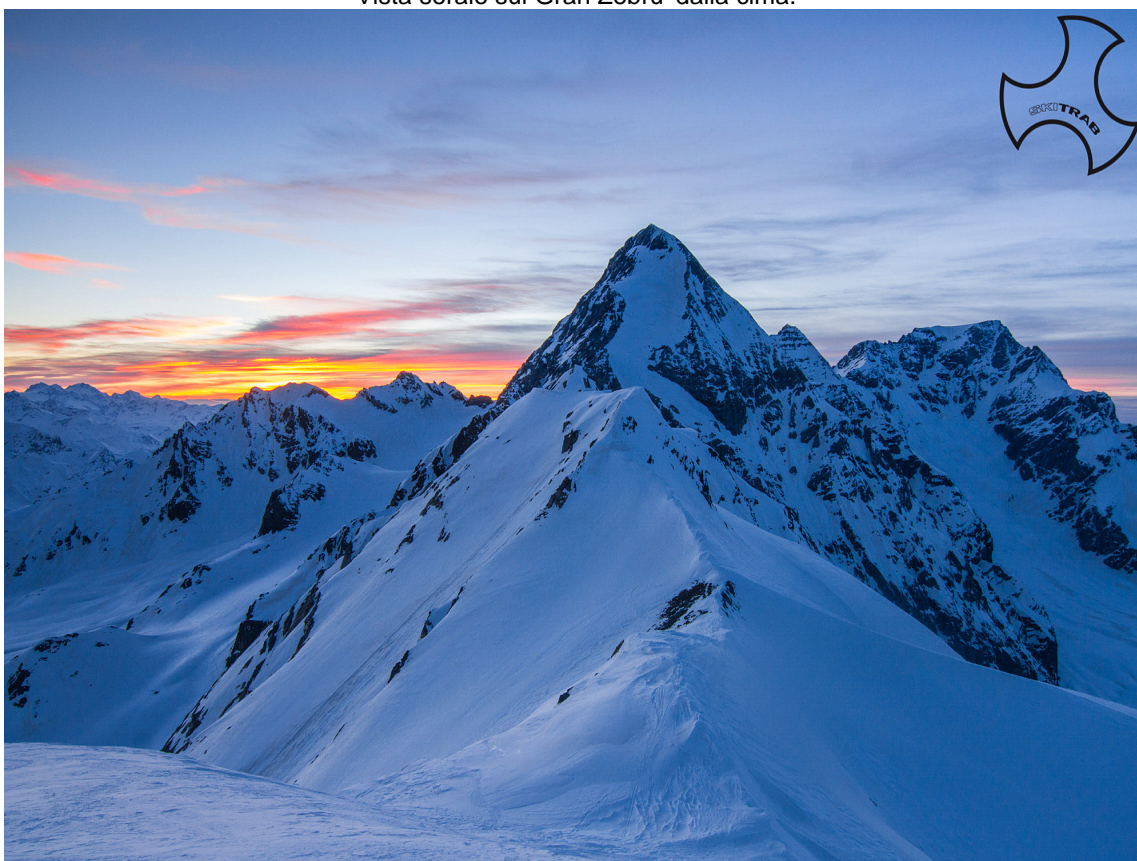
Itinerario.



Tramonto verso il Gran Zebrù'.



Vista serale sul Gran Zebbru' dalla cima.



Dalla cima verso il Gran Zebbru'.

This publication is for information purposes only. We recommend you consult and check the weather forecast and snow conditions before every excursion.