



Isolaccia, Presedont, Borron, Cima Piazzì.

Hard



11,22 Km

 4:00 - 5:00  
h

 2085 m

 22 m





**Start:** Isolaccia

**Arrival:** Cima Piazzi

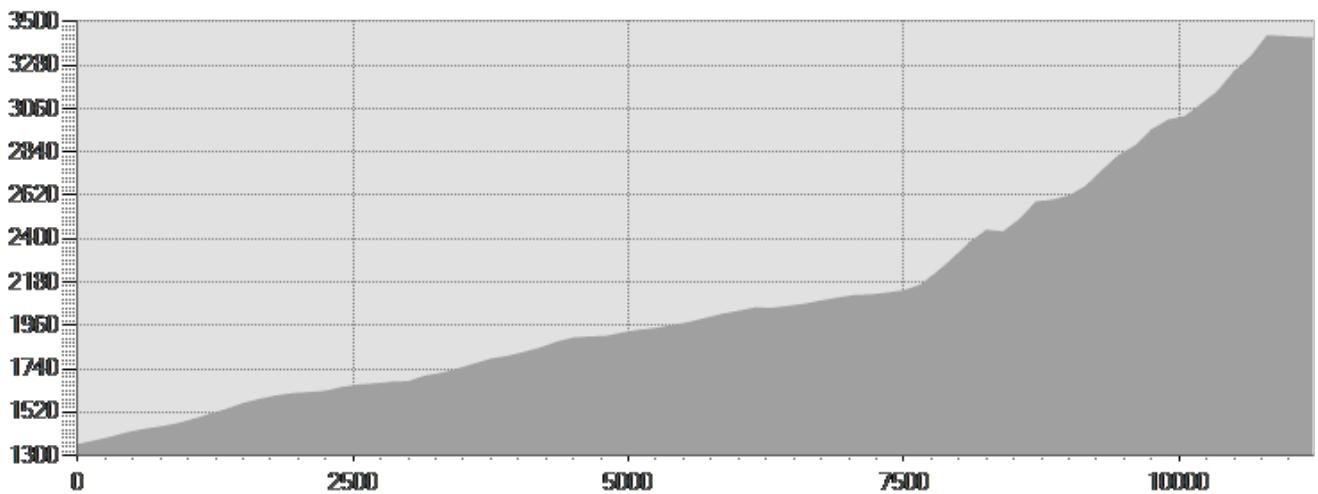
**Equipment required:**

**Difficulty description:**

**Parking Area:** Alla partenza sulla destra.

**Map:** Mappa Comunita Montana Alta Valtellina Tav. 3

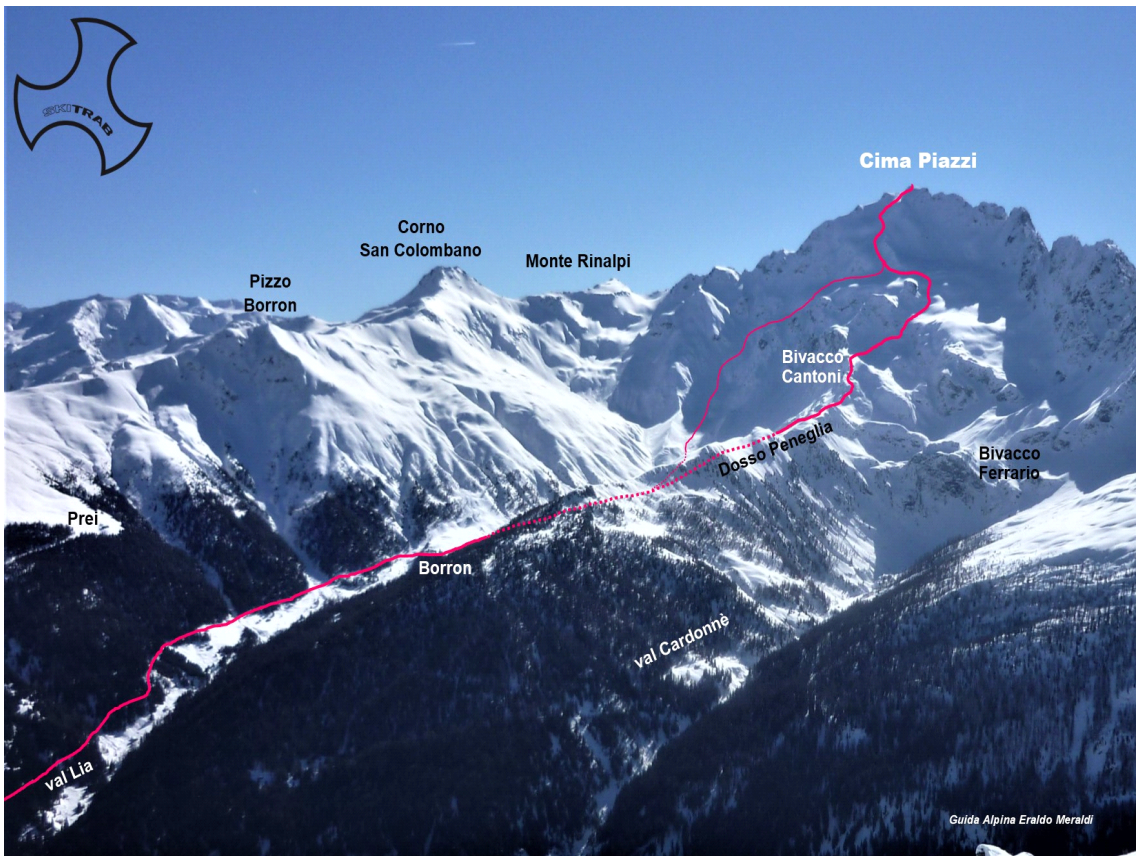
**Author:** Guida Alpina Eraldo Meraldi



## TECHNICAL DATA

Length	— 11,22 Km	Skill	☆☆☆☆☆
Duration	☀ 4:00 - 5:00 h	Condition	☆☆☆☆☆
Uphill height difference	↗ 2085 m	Effort	☆☆☆☆☆
height difference downhill	↘ 22 m		
Maximum slope uphill	↗ 71%		
Maximum slope downhill	↘ 8%		
Minimum and maximum quota	 3429 m 1374 m		
Period Journey	Dicembre - Maggio		


## PHOTO GALLERY




Itinerario Cima Piazzi



salita sul ghiacciaio




Cima Piazz - colori sublimi



Alba sulla Piazz




Dopo una nevicata



L'imponente versante Nord



La salita sul ghiacciaio



L'imponenza della Piazzi.

*This publication is for information purposes only. We recommend you consult and check the weather forecast and snow conditions before every excursion.*