



Campecc, Pradaccio di Sopra, Lago Manzina, Cima Manzina.

Easy

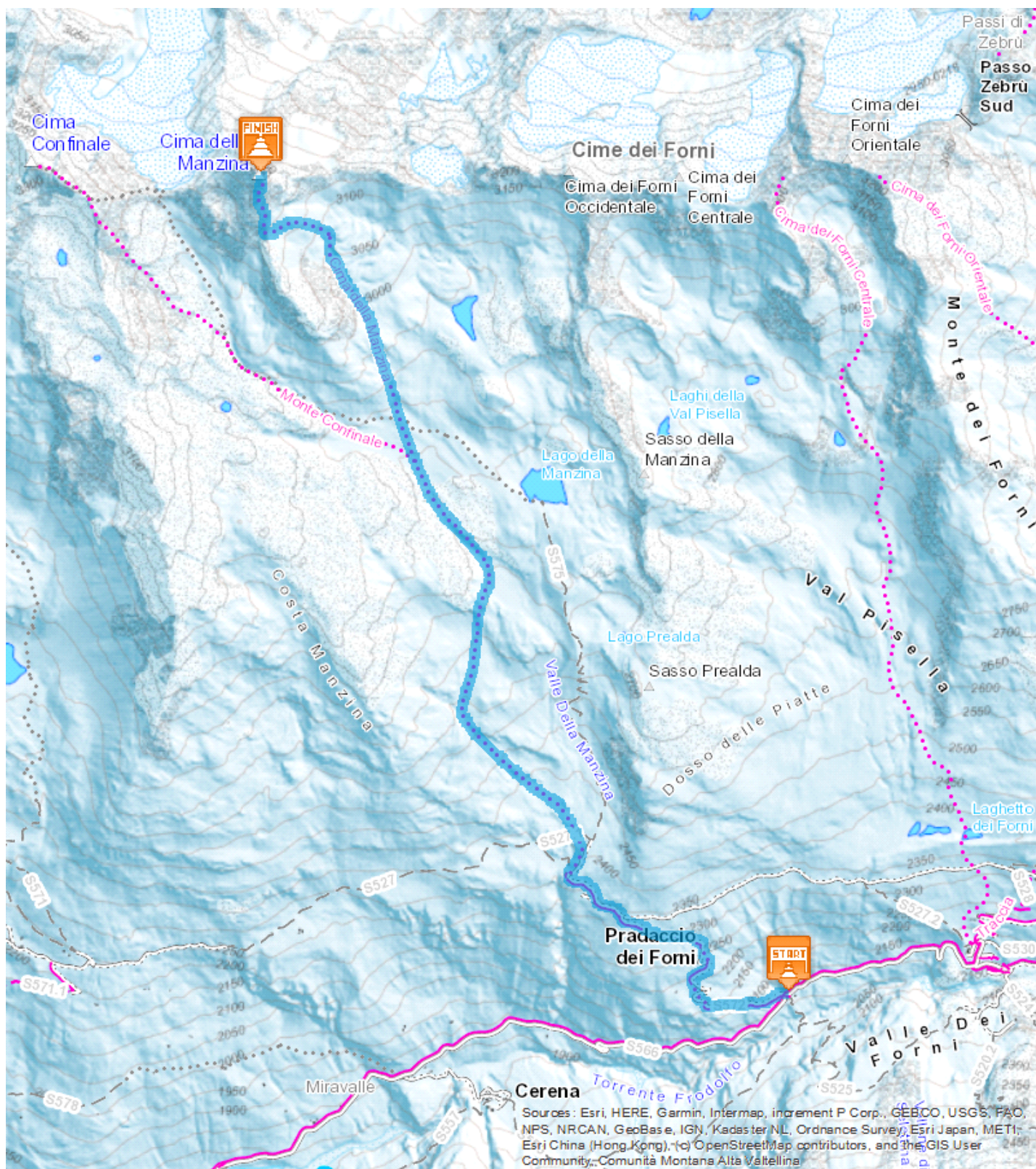


5,21 Km

 3:00 - 4:00
h

 1258 m

 10 m





Start:Campecc

Arrival:Cima Manzina

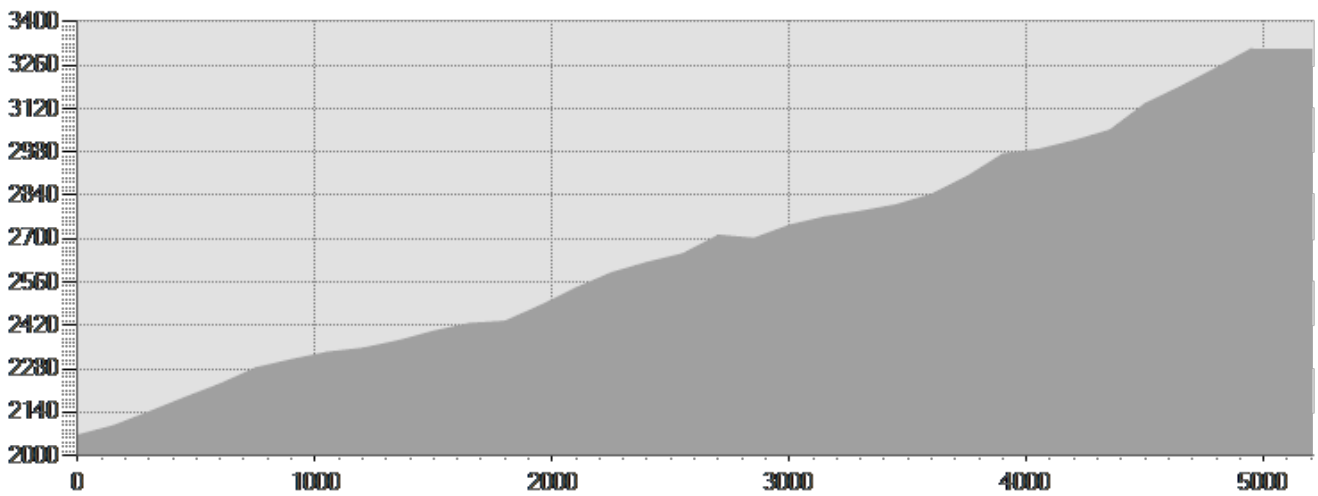
Equipment required:

Difficulty description:

Parking Area:In prossimita del ristoro Stella Alpina.

Map:Mappa Comunita Montana Alta Valtellina Tav.4

Author:Guida Alpina Eraldo Meraldi



TECHNICAL DATA

Length	— 5,21 Km	Skill	☆☆☆☆☆
Duration	☀ 3:00 - 4:00 h	Condition	☆☆☆☆☆
Uphill height difference	↗ 1258 m	Effort	☆☆☆☆☆
height difference downhill	↘ 10 m		
Maximum slope uphill	↗ 57%		
Maximum slope downhill	↘ 7%		
Minimum and maximum quota	 3314 m 2096 m		
Period Journey	Dicembre - Aprile		

PHOTO GALLERY



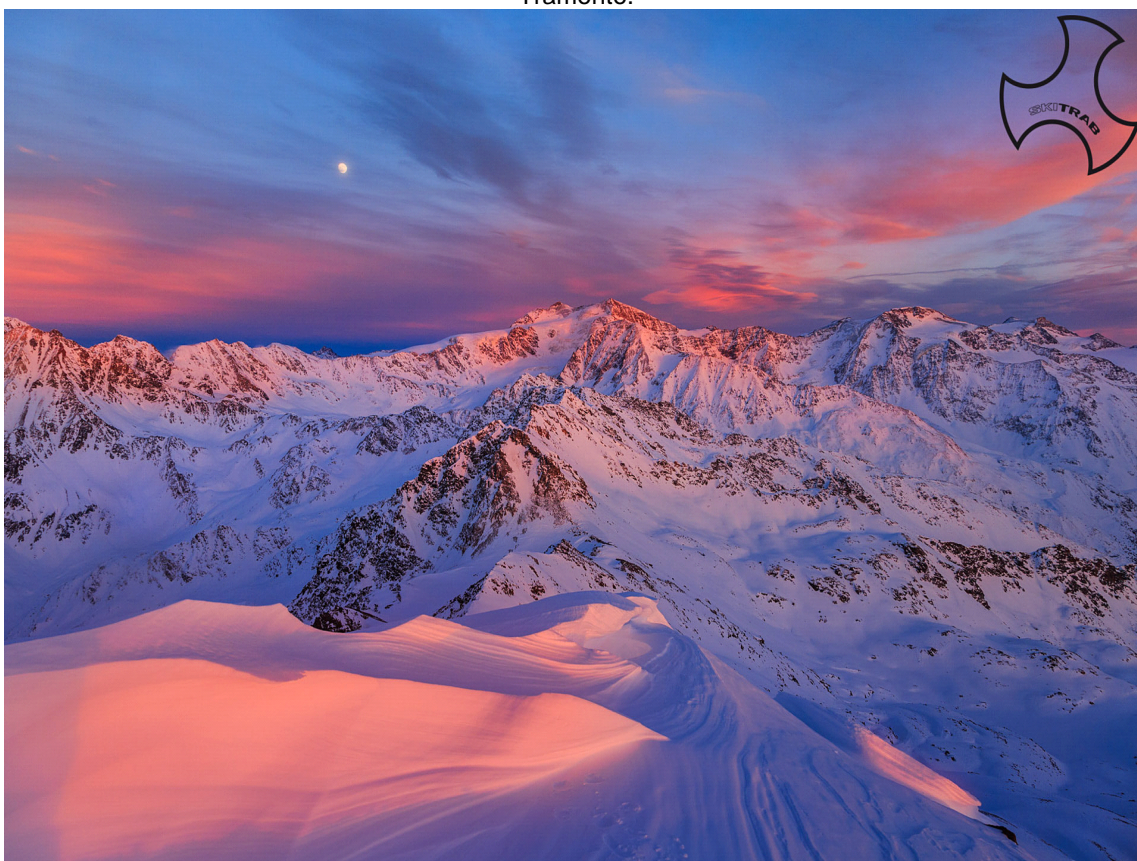
Itinerario.



Sulla cima.



Tramonto.



Inizio della discesa.



Verso la cima.

This publication is for information purposes only. We recommend you consult and check the weather forecast and snow conditions before every excursion.