




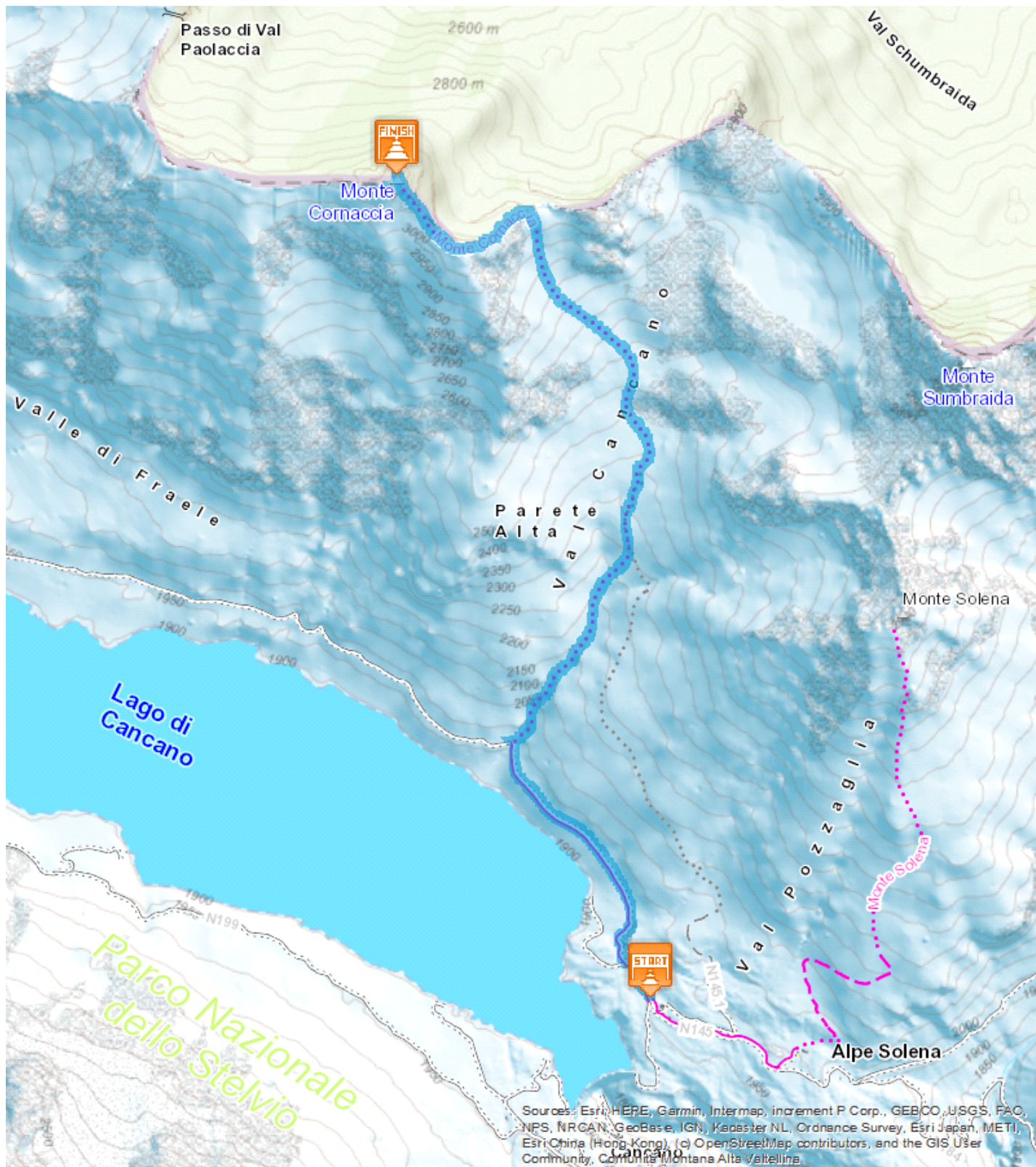


Chiesetta di Cancano, Val Cancano,

Medium   **4,867 Km**  **2:00 - 3:00 h**  **1198 m**  **14 m**





Start:Chiesetta di Cancano

Arrival:Monte Cornaccia.

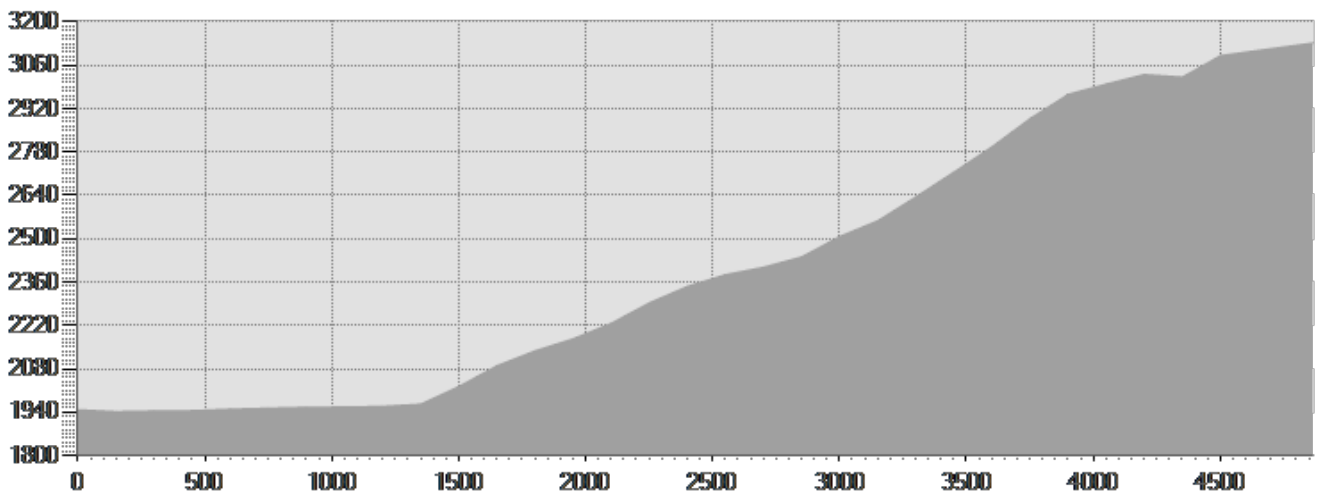
Equipment required:

Difficulty description:

Parking Area:Davanti alla chiesa.

Map:Mappa Comunita Montana Alta Valtellina Tav. 3


Author:Guida Alpina Eraldo Meraldi




TECHNICAL DATA

Length	— 4,867 Km	Skill	☆☆☆☆☆
Duration	☾ 2:00 - 3:00 h	Condition	☆☆☆☆☆
Uphill height difference	↗ 1198 m	Effort	☆☆☆☆☆
height difference downhill	↘ 14 m		
Maximum slope uphill	↗ 61%		
Maximum slope downhill	↘ 5%		
Minimum and maximum quota	 3133 m 1943 m		
Period Journey	Dicembre - Aprile		

PHOTO GALLERY




Itinerario.



Il primo tratto di discesa.




La parte bassa della Val Cancano.



Primo sole sul Cornaccia.



Ombre mattutine.



Il tratto finale.

This publication is for information purposes only. We recommend you consult and check the weather forecast and snow conditions before every excursion.