





Campecc, Pradaccio di Sopra, Monte Confinale

Medium  5,744 Km  3:00 - 4:00 h  1310 m  10 m





Start:Campecc

Arrival:Monte Confinale.

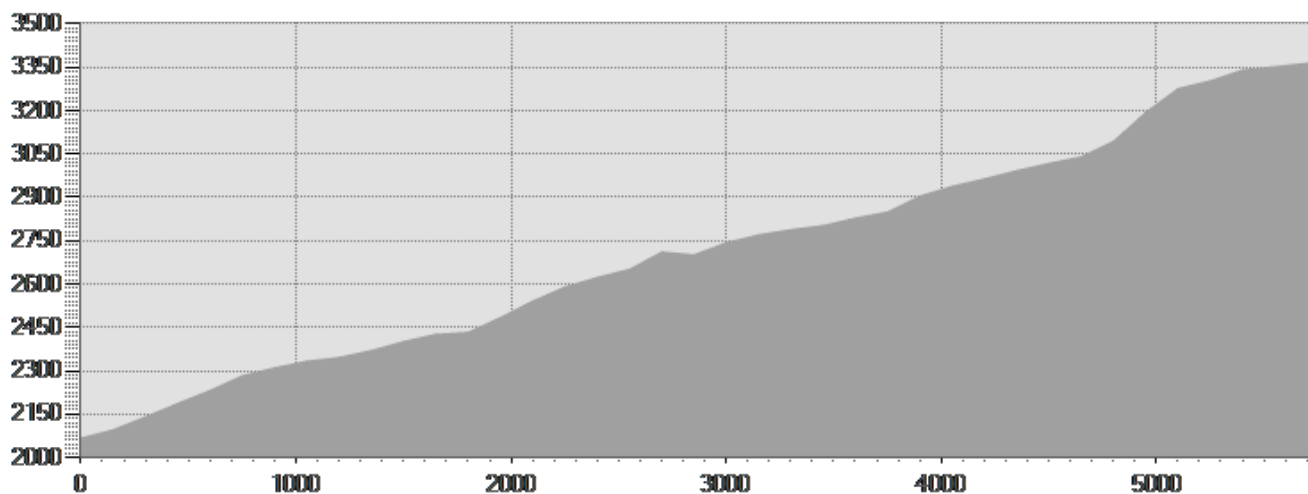
Equipment required:

Difficulty description:

Parking Area:Nelle vicinanze della Pensione Stella Alpina.

Map:Mappa Comunita Montana Alta Valtellina Tav. 4

Author:Guida Alpina Eraldo Meraldi



TECHNICAL DATA

Length	— 5,744 Km	Skill	☆☆☆☆☆
Duration	☉ 3:00 - 4:00 h	Condition	☆☆☆☆☆
Uphill height difference	↗ 1310 m	Effort	☆☆☆☆☆
height difference downhill	↘ 10 m		
Maximum slope uphill	↗ 67%		
Maximum slope downhill	↘ 7%		
Minimum and maximum quota	 3367 m 2097 m		
Period Journey	Dicembre - Aprile		

PHOTO GALLERY




Itinerario.



La salita.



La salita nel tratto finale.



Il tratto finale.

This publication is for information purposes only. We recommend you consult and check the weather forecast and snow conditions before every excursion.