





Arnoga, Caricc, Vedretta di Dosde', Punta d'Avedo.

Medium  11,574 Km  3:00 - 4:00 h  1314 m  76 m





Start:Arnoga

Arrival:Punta d'Avedo

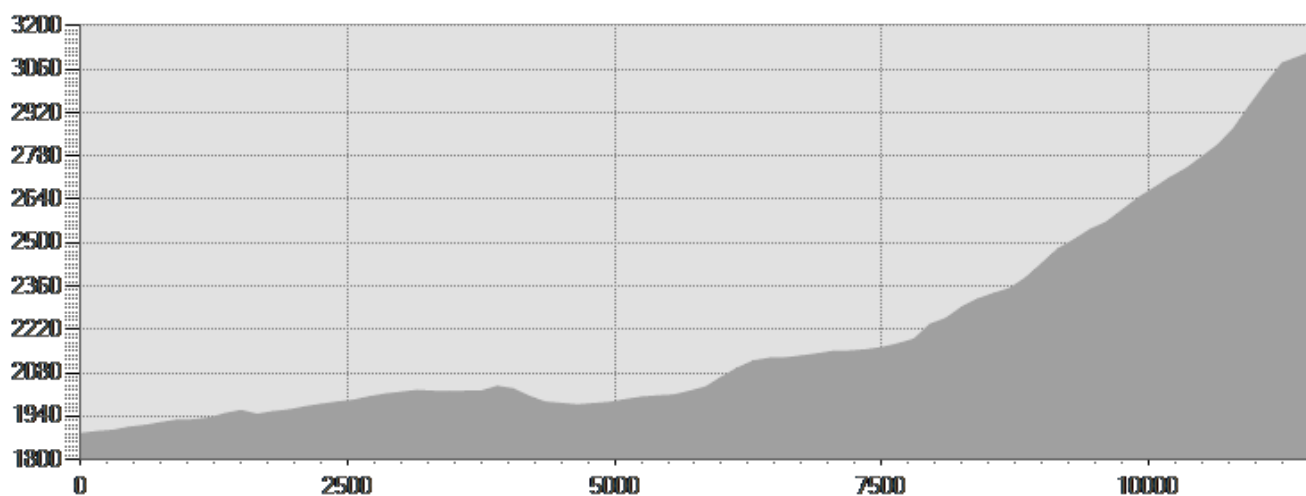
Equipment required:

Difficulty description:

Parking Area:Al tornante scendere a sinistra.

Map:Mappa Comunita Montana Alta Valtellina Tav. 3

Author:Guida Alpina Eraldo Meraldi




TECHNICAL DATA

Length	— 11,574 Km	Skill	☆☆☆☆☆
Duration	☉ 3:00 - 4:00 h	Condition	☆☆☆☆☆
Uphill height difference	↗ 1314 m	Effort	☆☆☆☆☆
height difference downhill	↘ 76 m		
Maximum slope uphill	↗ 49%		
Maximum slope downhill	↘ 16%		
Minimum and maximum quota	 3122 m 1890 m		
Period Journey	Dicembre - Maggio		

PHOTO GALLERY




Itinerario



La cima.



La discesa.



Traccia di salita.

This publication is for information purposes only. We recommend you consult and check the weather forecast and snow conditions before every excursion.