




Sunny Valley - Malga dell'Alpe

Easy 

 3,222 Km

 00:57 h

 1 m

 344 m



walking down from Sunny Valley



**Start:**Rifugio Sunny Valley

**Arrival:**Malga Dell'Alpe

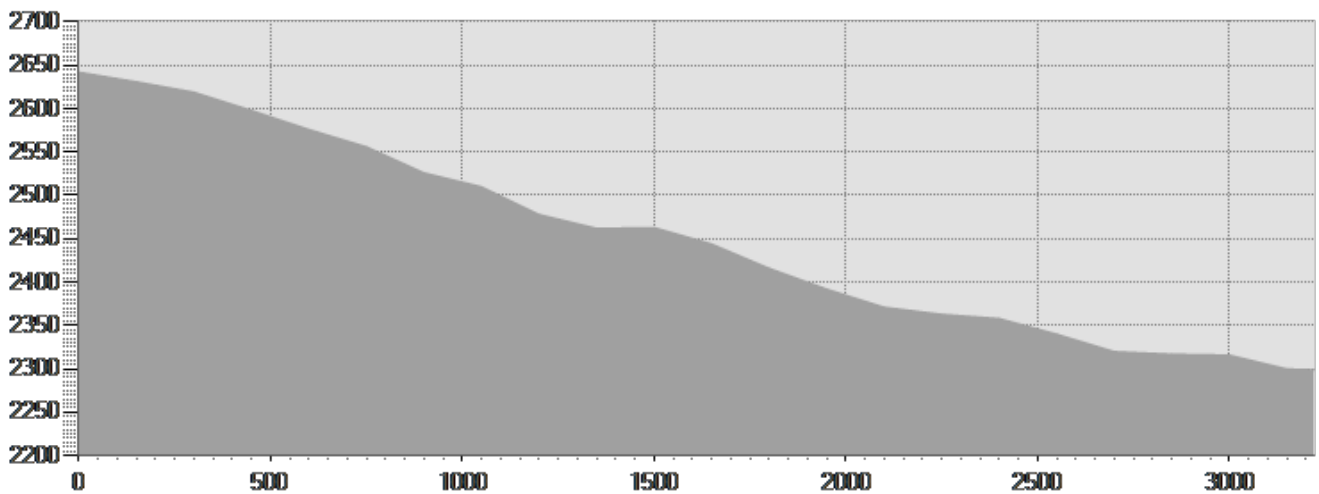
**Equipment required:**

**Difficulty description:**

**Parking Area:**Cabinovia

**Map:**nr 6


**Author:**Proloco Valfurva



## TECHNICAL DATA

Length	— 3,222 Km	Skill	★★★★★
Duration	🕒 00:57 h	Condition	★★★★★
Uphill height difference	⤴ 1 m	Effort	★★★★★
height difference downhill	⤵ 344 m	Natural pavement	100%
Maximum slope uphill	⤴ 1%	Asphalt pavement	0%
Maximum slope downhill	⤵ 21%	Cobblestones	0%
Minimum and maximum quota	🏔 2632 m	Equipped trail	0%
	🏔 2299 m	Scree pavement	0%
Period Journey	📅 Giugno - Settembre	Other types of pavements	0%
		Not available data	0%

## PHOTO GALLERY



Strada del Gavia



Valle dell'Alpe

*This publication is for information purposes only. We recommend you consult and check the weather forecast and snow conditions before every excursion.*