



# Valle Alpisella Le sorgenti dell'Adda con joelette



Valtellina  
Outdoor

Medium



5,053 Km



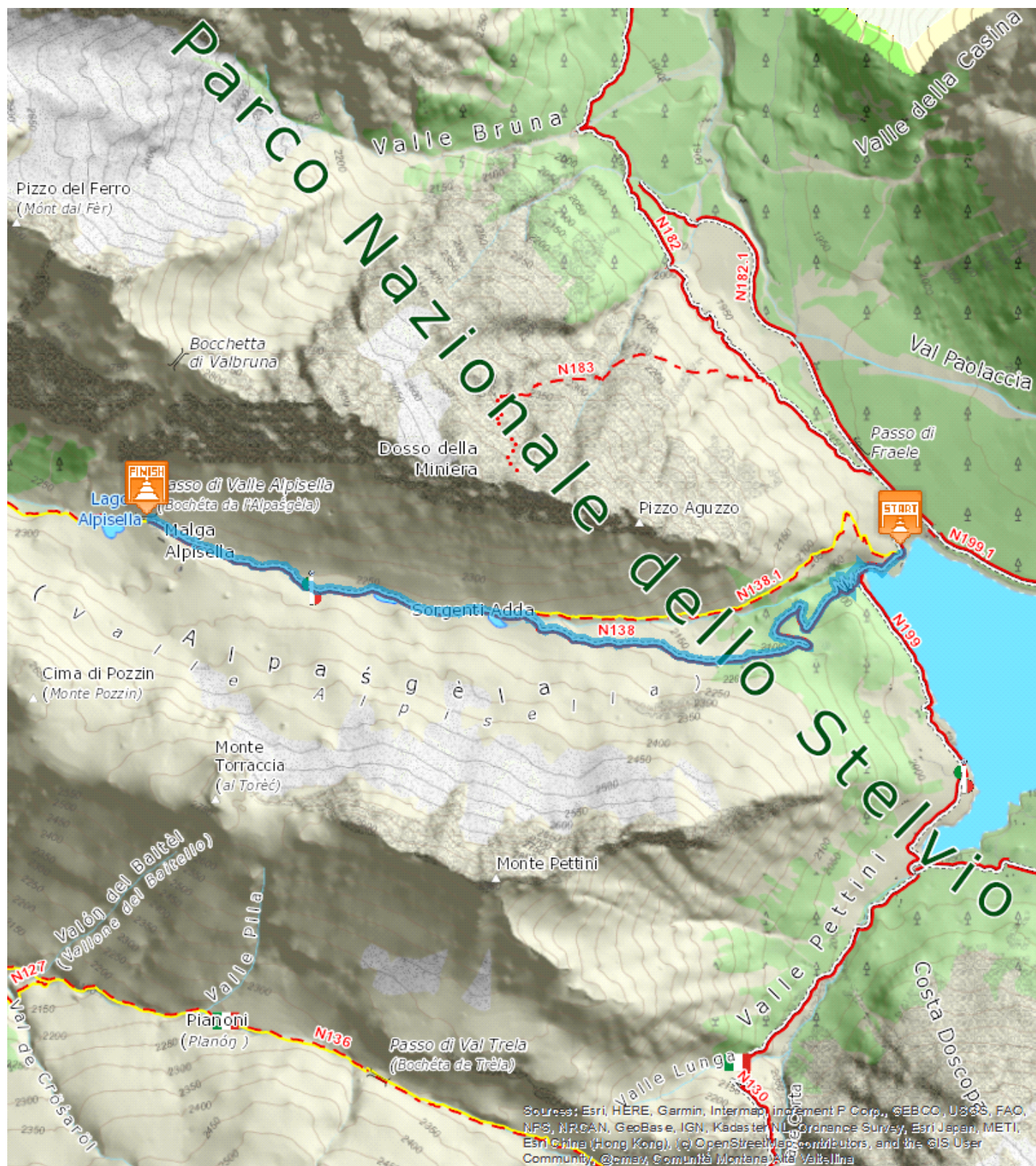
01:36 h



336 m



2 m



Sources: Esri, HERE, Garmin, Intermap, increment P Corp., GEBCO, USGS, FAO, NPS, NRCAN, GeoBase, IGN, Kadaster NL, Ordnance Survey, Esri Japan, METI, Esri China (Hong Kong), (c) OpenStreetMap contributors, and the GIS User Community, @cmex, Comunità Montana della Valtellina



**Start:** **Arrival:**

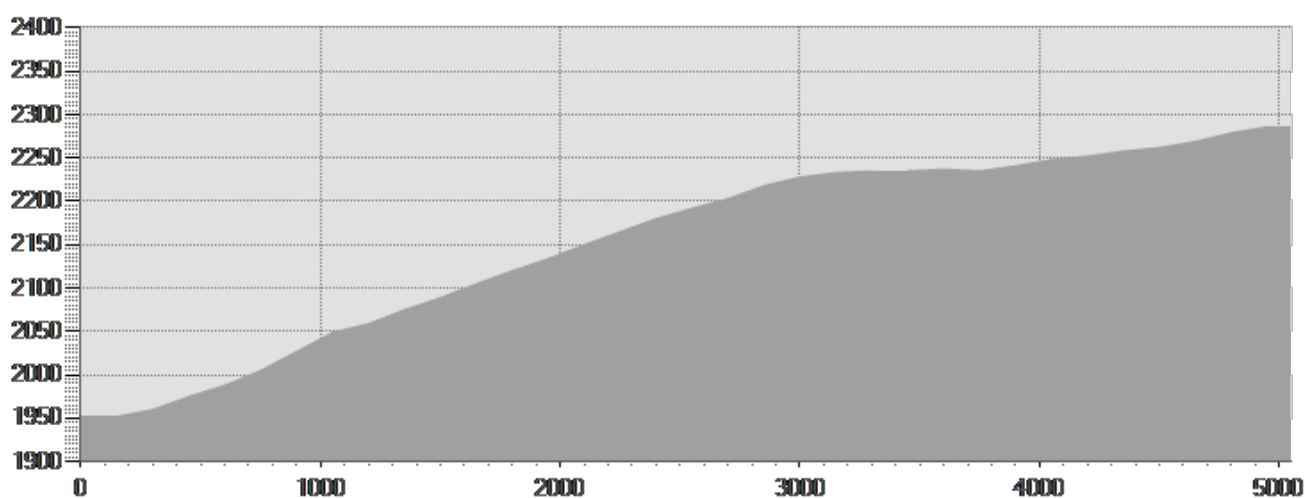
**Equipment required:**

**Difficulty description:**


**Parking Area:**

**Map:**

**Author:**



## TECHNICAL DATA

Length	5,053 Km	Skill	-
Duration	01:36 h	Condition	-
Uphill height difference	336 m	Effort	-
height difference downhill	2 m	Natural pavement	100%
Maximum slope uphill	15%	Asphalt pavement	0%
Maximum slope downhill	1%	Cobblestones	0%
Minimum and maximum quota	 2287 m	Equipped trail	0%
		Scree pavement	0%
		Other types of pavements	0%
		Not available data	0%
Period Journey	Giugno - Settembre		

*This publication is for information purposes only. We recommend you consult and check the weather forecast and snow conditions before every excursion.*