


Stazione cresta Sobretta - Rifugio Sunny Valley


Medium



3,236 Km

 01:12 h

 177 m

 250 m





**Start:**Cabinovia cresta Sobretta

**Arrival:**Rifugio Sunny Valley

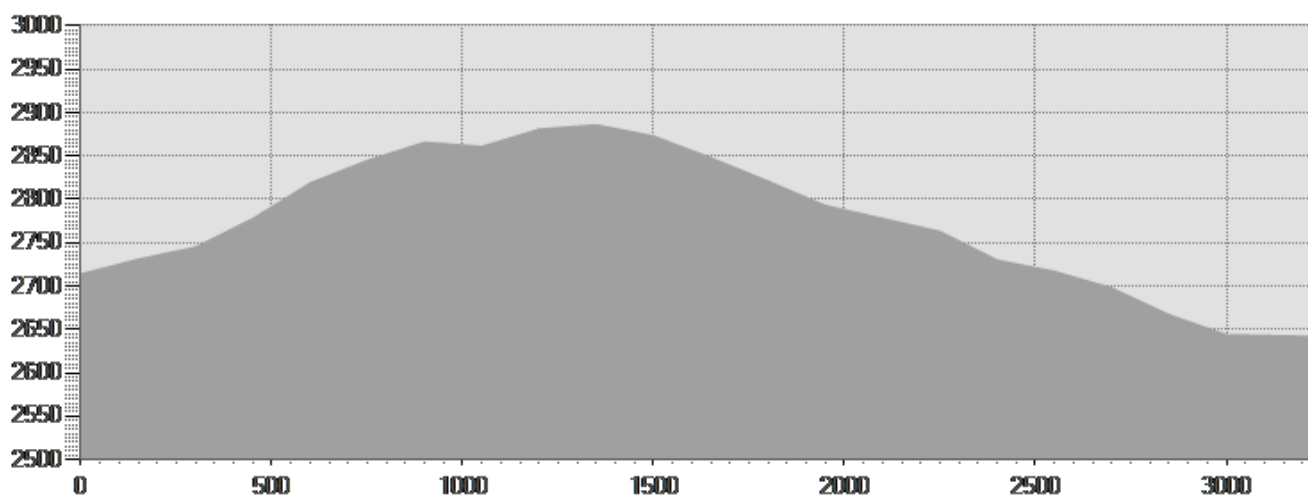
**Equipment required:**

**Difficulty description:**

**Parking Area:**Cabinovia

**Map:**nr 6

**Author:**Proloco Valfurva



## TECHNICAL DATA

Length	— 3,236 Km	Skill	★★★★★
Duration	🕒 01:12 h	Condition	★★★★★
Uphill height difference	📈 177 m	Effort	★★★★★
height difference downhill	📉 250 m	Natural pavement	100%
Maximum slope uphill	📈 28%	Asphalt pavement	0%
Maximum slope downhill	📉 22%	Cobblestones	0%
Minimum and maximum quota	📏 2886 m	Equipped trail	0%
	📏 2642 m	Scree pavement	0%
Period Journey	📅 Giugno - Settembre	Other types of pavements	0%
		Not available data	0%

## PHOTO GALLERY



Cresta Sobretta



Cresta Sobretta



Cresta Sobretta



Cresta Sobretta

*This publication is for information purposes only. We recommend you consult and check the weather forecast and snow conditions before every excursion.*