



Anello dei passi di Trela, solitudine e grandi panorami



Valtellina
Outdoor

San Giacomo - Valle Pettini - Valle Lunga - Passo di Val Trela - Malga Trela - Val Vezzola - Bocchetta di Trela - Malga Trela - Valle Corta - San Giacomo

Medium



13,814 Km



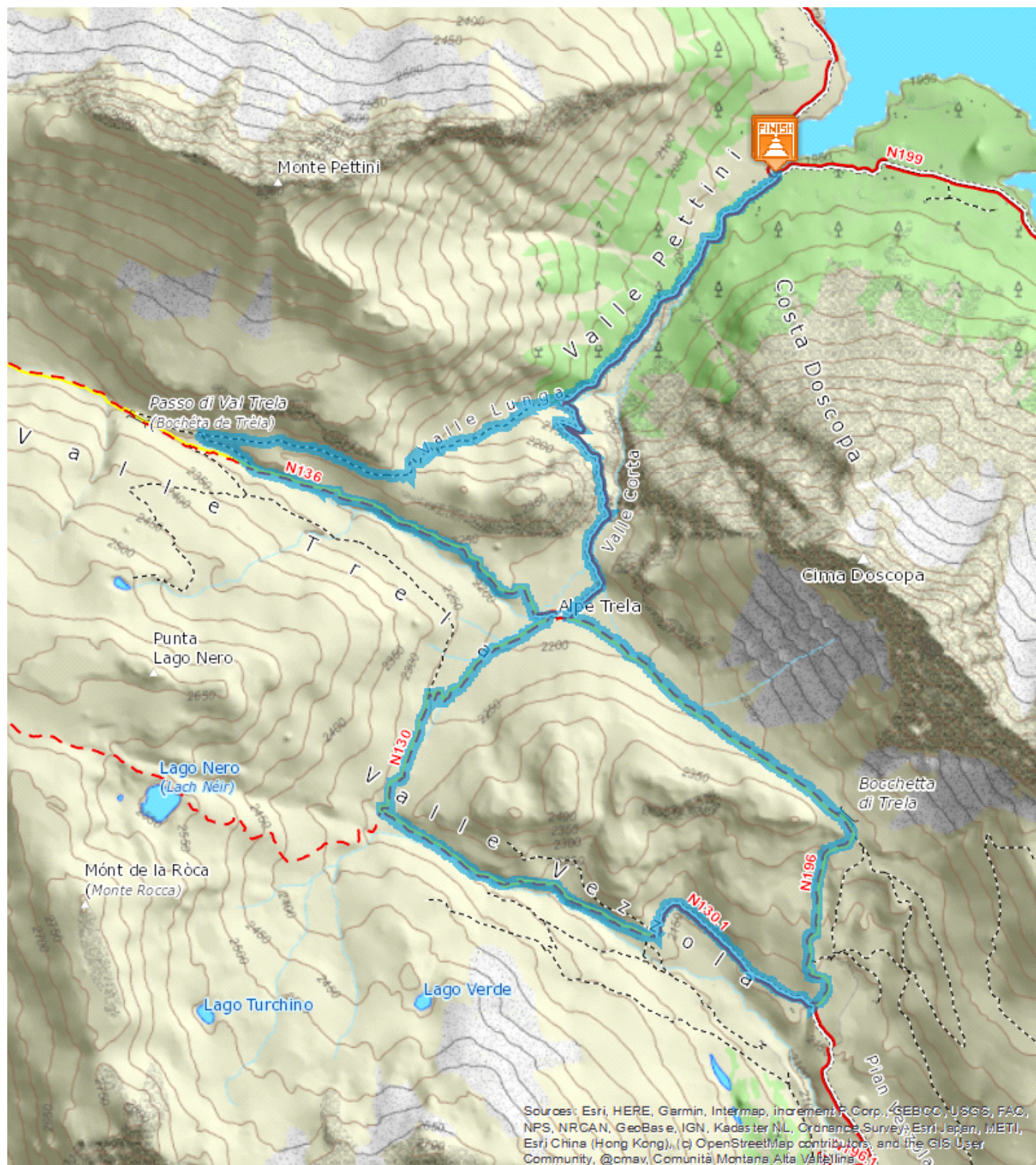
3:00 - 5:00
h



706 m



709 m



Sources: Esri, HERE, Garmin, Intermap, increment P Corp., GEBCO, USGS, FAO, NPS, NRCAN, GeoBas e, IGN, Kadaster NL, Ordnance Survey, Esri Japan, METI, Esri China (Hong Kong), (c) OpenStreetMap contributors, and the GIS User Community, @cmav, Comunità Montana Alta Valtellina



The starting point of this highly satisfactory excursion is the dirt road on the left just after S. Giacomo rest stop, at the entrance to the wild Val Pettini. Following the indications to Trela lodges, reach the suggestive encounter point of four verdant valleys, where delicious mountain cheeses are produced. The trail on the left leads to Bocche di Trela (2348 m a.s.l.), offering a vast panorama that reaches Valfurva. After descending towards Case Vezzola, a junction invites to go on the right and climb up val Vezzola. After walking two kilometres along the trail no. 176, a plateau leads to bocchetta Trelina and, at the end of the descent, to Trela lodges. The most fatigued ones can conclude their excursion here by taking the same road; whoever is willing to continue the walk can go on the left and climb up val Trela until finding, on the right, a trail leading to bocchetta di valle Lunga (2335 m a.s.l.). Here, the descent through the small valley bearing the same name intercepts the road of val Pettini, walked at

the beginning of the excursion.

Start:San Giacomo

Arrival:San Giacomo

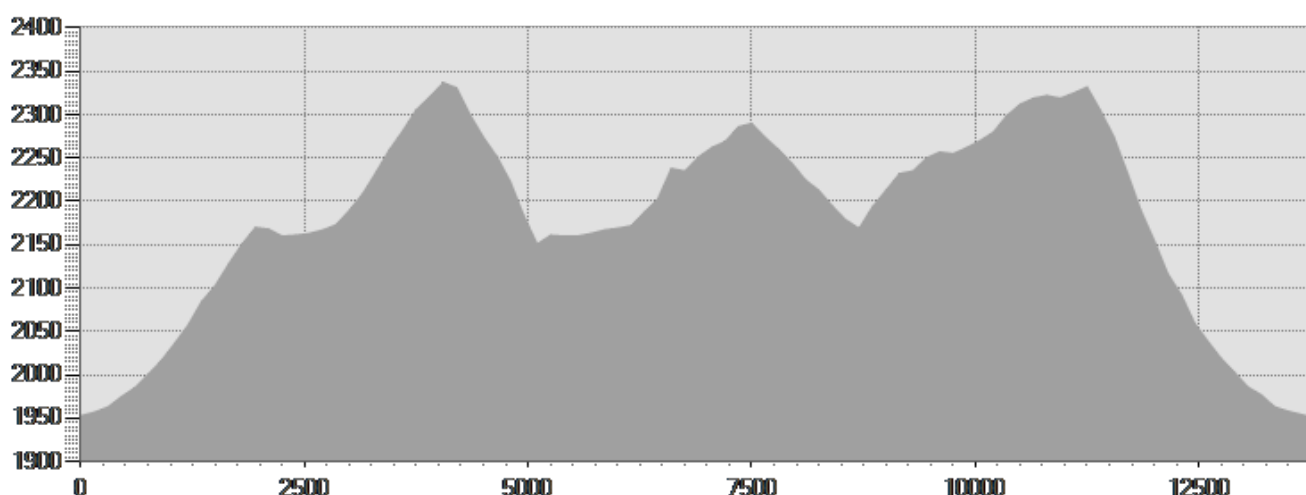
Equipment required:

Difficulty description:

Parking Area:

Map:Bike e Trekking Map 4

Author:Consorzio di tutela Bresola della Valtellina




TECHNICAL DATA

Length	— 13,814 Km	Skill	★★★★★
Duration	🕒 3:00 - 5:00 h	Condition	★★★★★
Uphill height difference	⬆️ 706 m	Effort	★★★★★
height difference downhill	⬆️ 709 m	Natural pavement	100%
Maximum slope uphill	⬆️ 23%	Asphalt pavement	0%
Maximum slope downhill	⬆️ 29%	Cobblestones	0%
Minimum and maximum quota	🏔️ 2337 m	Equipped trail	0%
	1950 m	Scree pavement	0%
Period Journey	📅 Maggio -	Other types of pavements	0%
	Ottobre	Not available data	0%

PHOTO GALLERY



Panino Trela



Rhododendri in Val Trela



DESTINAZIONE **BRESAOLA**



Logo Consorzio di tutela Bresola della Valtellina

This publication is for information purposes only. We recommend you consult and check the weather forecast and snow conditions before every excursion.