



 Via Alpina Tappa R71 . Stilfser Joch Passo dello Stelvio - Arnoga



Passo dello Stelvio - Passo di Forcola - Cancano - Arnoga

Medium  29,895 Km  08:50 h  553 m  1427 m



Sources: Esri, HERE, Garmin, Intermap, increment P Corp., GEBCO, USGS, FAO, NPS, NRCAN, GeoBase, IGN, Kadaster NL, Ordnance Survey, Esri Japan, METI, Esri China (Hong Kong), Swisstopo, Mapbox Contributors, and the GIS User Community, @rmax, Comunita Montana Alta Valtellina



Start:Passo dello Stelvio

Arrival:Arnoga

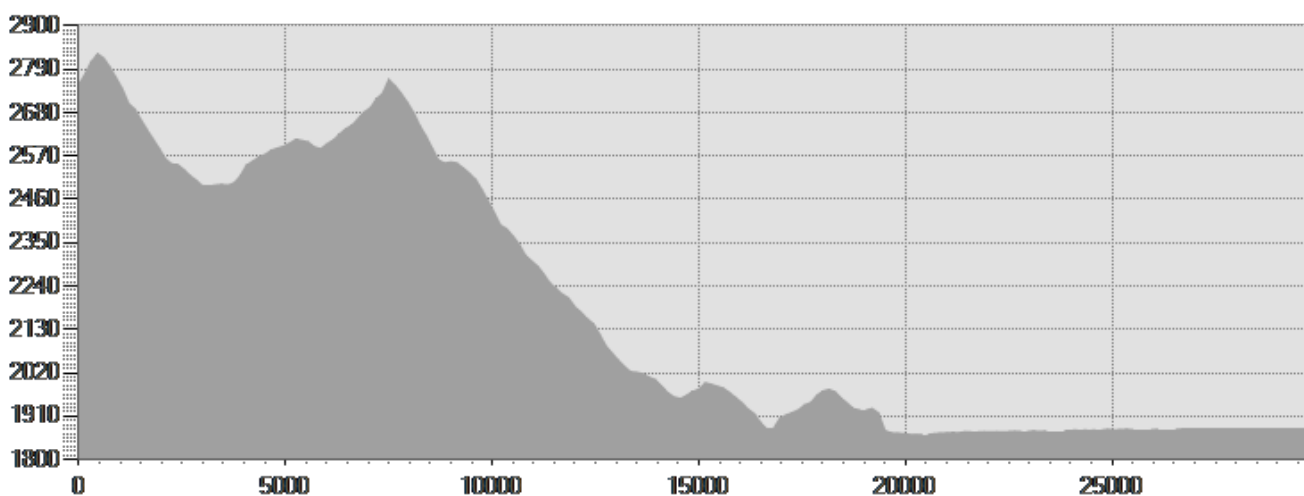
Equipment required:

Difficulty description:

Parking Area:

Map:

Author:



TECHNICAL DATA

Length	— 29,895 Km	Skill	☆☆☆☆☆
Duration	🌙 08:50 h	Condition	☆☆☆☆☆
Uphill height difference	⤴ 553 m	Effort	☆☆☆☆☆
height difference downhill	⤵ 1427 m	Natural pavement	95%
Maximum slope uphill	⤴ 23%	Asphalt pavement	4%
Maximum slope downhill	⤵ 29%	Cobblestones	0%
Minimum and maximum quota	🏔 2830 m	Equipped trail	0%
	1863 m	Scree pavement	0%
Period Journey	Luglio -	Other types of pavements	1%
	Ottobre	Not available data	0%

This publication is for information purposes only. We recommend you consult and check the weather forecast and snow conditions before every excursion.