



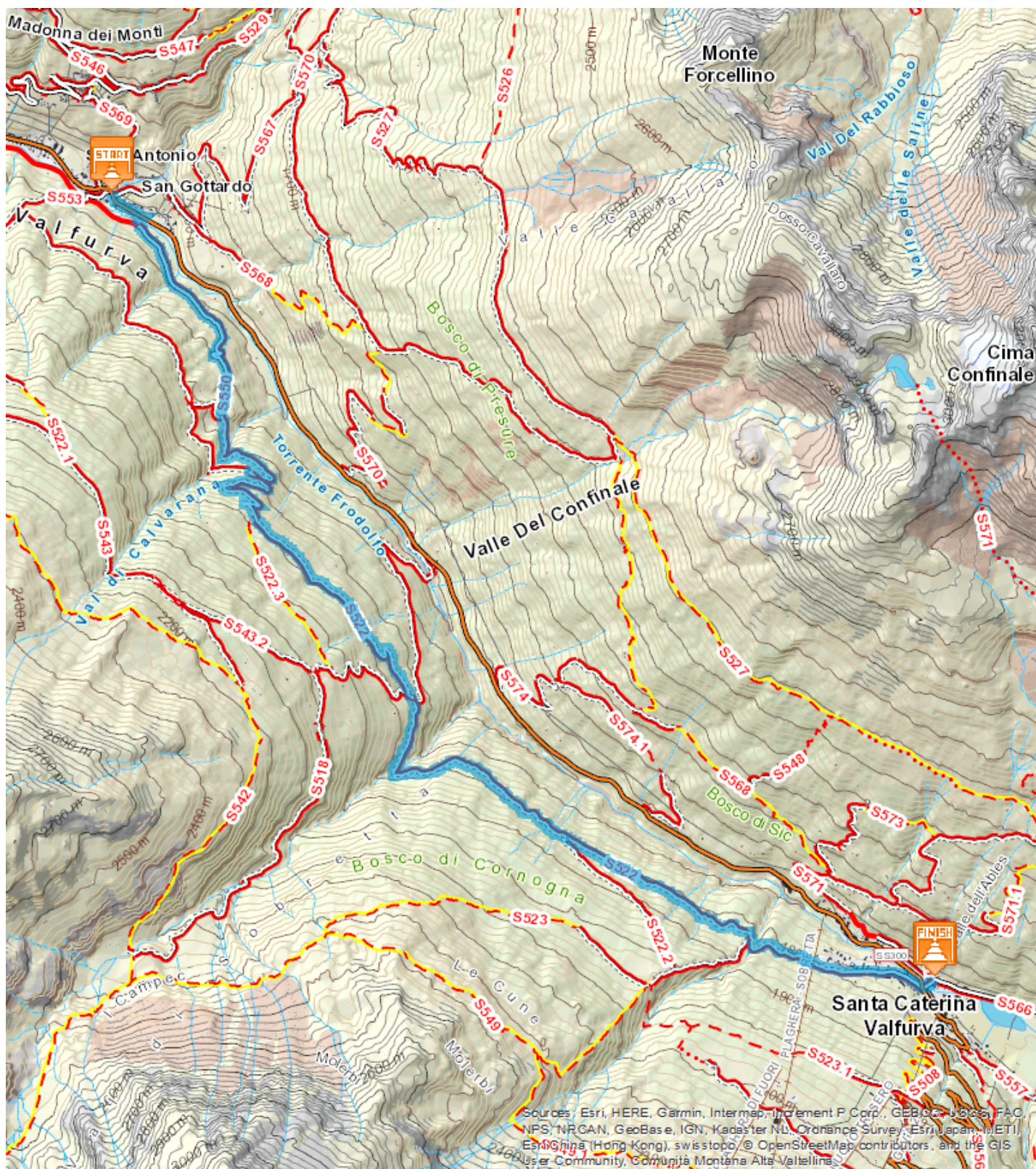


S. Antonio - Calvarana - Sobretta Bassa - S. Caterina

Medium  — 10,351 Km  2:00 - 3:00 h  647 m  253 m





From Sant'Antonio in Valfurva, the location of the Museum Vallivo of Valfurva, cross the bridge over the River Frodolfo and take bridleway S550 up to the mountain huts of Calvarana di Sotto. Go straight on over the stream and take a mule track through the dense forest. Cross the Valle di Calvarana and, at the junction, take path S522 uphill, with an initial steep climb then a long hillside that leads to Sobretta Bassa. Across the Valle di Sobretta the path continues on level ground along an easy trail that runs through the beautiful, tranquil forest of Cornogna until you cross the small valley of the Rio di Sclaneira. Continue along the trail through the woods of Plaghera to arrive at Vedig, from which you can reach Santa Caterina. Museum Vallivo of Valfurva

Museum Vallivo of Valfurva This is a large structure on several floors that houses a vast array of objects from the past. The museum bears witness to changing times and the various aspects of life that influenced the inhabitants of the valley, with facts relating to the history of Valfurva.

Start:Sant'Antonio **Arrival:**Santa Caterina

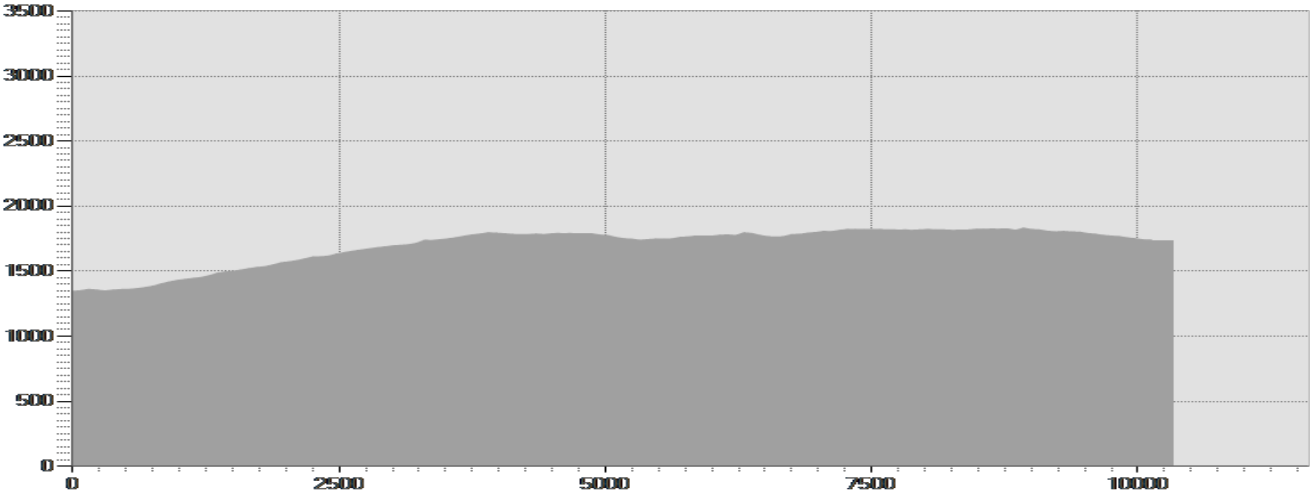
Equipment required:

Difficulty description:

Parking Area:

Map:Bike and Trekking Map Alta Valtellina n° 6

Author:



TECHNICAL DATA

Length	— 10,351 Km	Skill	★★★★★
Duration	🕒 2:00 - 3:00 h	Condition	★★★★★
Uphill height difference	⬆️ 647 m	Effort	★★★★★
height difference downhill	⬆️ 253 m	Natural pavement	76%
Maximum slope uphill	⬆️ 30%	Asphalt pavement	24%
Maximum slope downhill	⬆️ 10%	Cobblestones	0%
Minimum and maximum quota	🏔️ 1831 m	Equipped trail	0%
	1348 m	Scree pavement	0%
Period Journey	Giugno - Ottobre	Other types of pavements	0%
		Not available data	0%

PHOTO GALLERY



Baita lungo il percorso a Calvarana



Salita verso Calvarana



Gli interni delle baite di una volta, ricostruiti al Museo Vallivo di Valfurva

This publication is for information purposes only. We recommend you consult and check the weather forecast and snow conditions before every excursion.