





S. Antonio - Pradaccio - Baite Cavallaro - Confinale di Sopra - Praduris - Arcaregl - S. Antonio

Medium  13,066 Km  5:00 - 6:00 h  998 m  1031 m





From San Antonio Valfurva, take path S567 that leads through the hamlet of San Gottardo and the mountain huts at Drezzola up to the mountain huts of Pradaccio. From here follow path S527, which climbs steeply with some bends to the mountain huts at Cavallaro. The trail continues up along a relatively level bridleway to reach the mountain huts of Confinale di Sopra, from where you have spectacular views of the entire Valfurva, Monte Sobretta and Monte Vallecetta. From here, go down through the Presure woods where you might see a squirrel or a fox to Praduris, then continue downhill along path S568 which runs back to San Gottardo and the starting point.

The fox This is the only larger carnivore remaining in the territory of the Stelvio National Park. Foxes normally live in woods, in wellhidden dens, but in summer can also be found at quite high altitudes. Around May, the vixen gives birth to up to eight young.

Start:S. Antonio

Arrival:S. Antonio

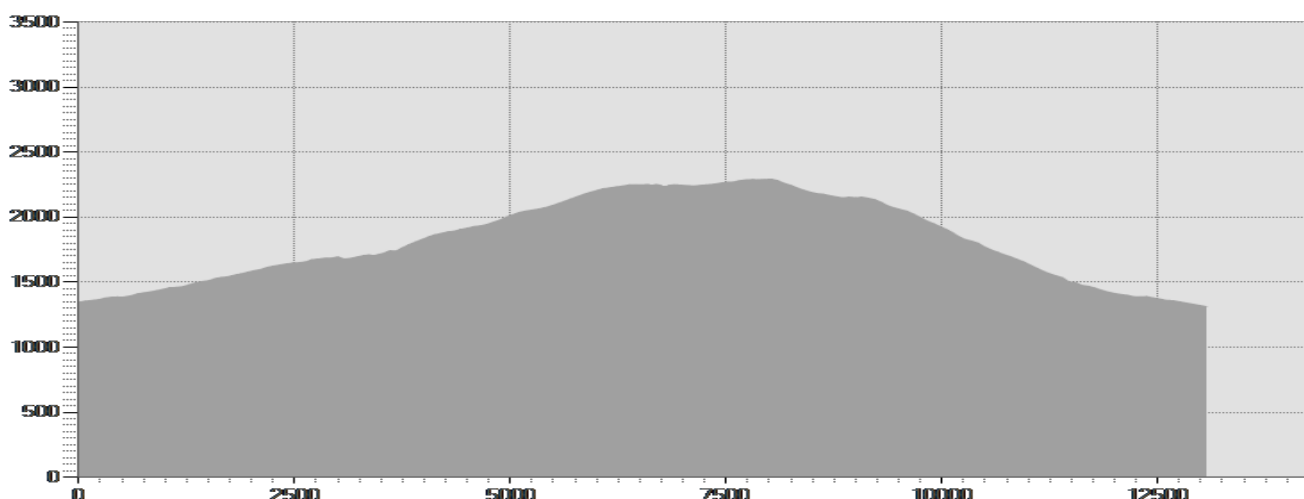
Equipment required:

Difficulty description:

Parking Area:Parceggio S. Antonio

Map:Bike and Trekking Map Alta Valtellina n° 6

Author:



TECHNICAL DATA

Length	— 13,066 Km	Skill	★★★★★
Duration	🕒 5:00 - 6:00 h	Condition	★★★★★
Uphill height difference	📈 998 m	Effort	★★★★★
height difference downhill	📉 1031 m	Natural pavement	96%
Maximum slope uphill	📈 35%	Asphalt pavement	4%
Maximum slope downhill	📉 24%	Cobblestones	0%
Minimum and maximum quota	📊 2292 m	Equipped trail	0%
	1313 m	Scree pavement	0%
Period Journey	Giugno - Ottobre	Other types of pavements	0%
		Not available data	0%

PHOTO GALLERY



Lungo il percorso, a Pradaccio di Sotto



Vista sulle Baite di Cavallaro



Un piccolo di volpe nel Parco Nazionale dello Stelvio



La strada verso Calvarana

snow conditions before every excursion.