



# Anello della Val d'Uzza da S. Nicolo'



Valtellina  
Outdoor

San Nicolo' - Teregua - Giardin - Casina Bassa - Pramezzano - Uzza - San Nicolo'

Easy



5,948 Km



1:00 - 2:00  
h



293 m



294 m





From the hamlet of San Nicolo' in Valfurva go up towards Teregua and take path S531 up and through the Val d'Uzza. The path is almost all through woods until you reach the Casina Bassa, a small alpine pasture where animals graze in summer. After the building continue along the largely level path S511. After an impressive larch forest you arrive at Pramezzano. From here go down to the village of Uzza and for a short distance follow the road to San Nicolo', where you can visit the Church of SS. Nicolo' and Giorgio.

Church of San Nicolo' Valfurva The church dates back to at least 1223 and was the first to separate from the parish church of SS. Gervasio and Protasio at Bormio. It has an elegant faade with a green stone portal. The large altar features a precious altarpiece, a valuable work by Gian Battista De Piaz.

**Start:**San Nicolo'

**Arrival:**San Nicolo'

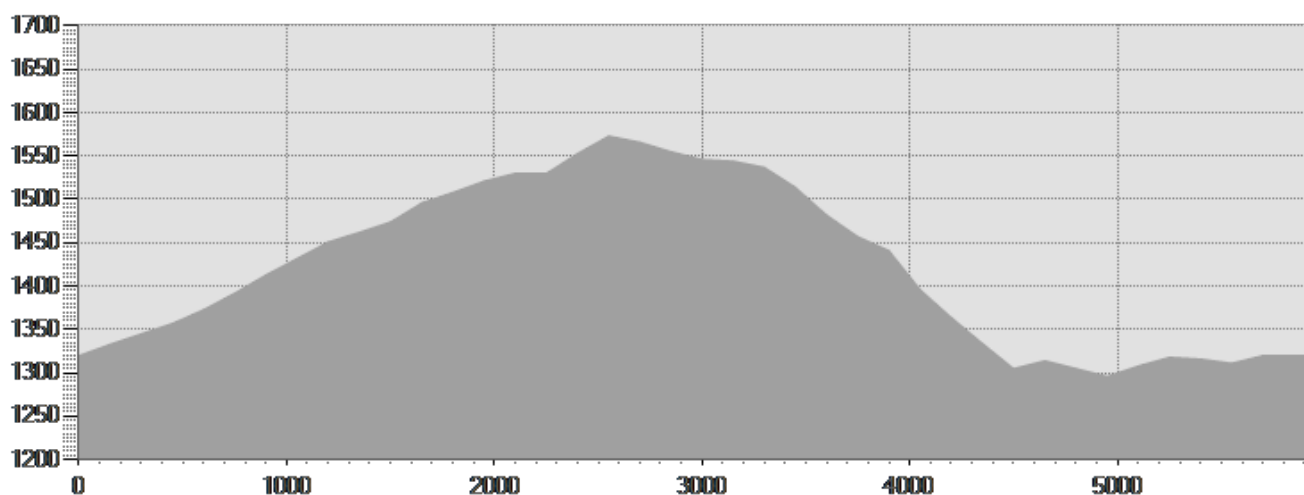
**Equipment required:**

**Difficulty description:**


**Parking Area:**

**Map:**Bike and Trekking Map Alta Valtellina n° 4

**Author:**




## TECHNICAL DATA

Length	— 5,948 Km	Skill	★★★★★
Duration	🕒 1:00 - 2:00 h	Condition	★★★★★
Uphill height difference	📈 293 m	Effort	★★★★★
height difference downhill	📉 294 m	Natural pavement	66%
Maximum slope uphill	📈 15%	Asphalt pavement	34%
Maximum slope downhill	📉 30%	Cobblestones	0%
Minimum and maximum quota	 1573 m	Equipped trail	0%
		Scree pavement	0%
Period Journey	Giugno - Ottobre	Other types of pavements	0%
		Not available data	0%

## PHOTO GALLERY



La chiesa di San Nicolò Valfurva



Nel Parco Nazionale dello Stelvio



Una zona di sosta lungo il percorso

*This publication is for information purposes only. We recommend you consult and check the weather forecast and snow conditions before every excursion.*