



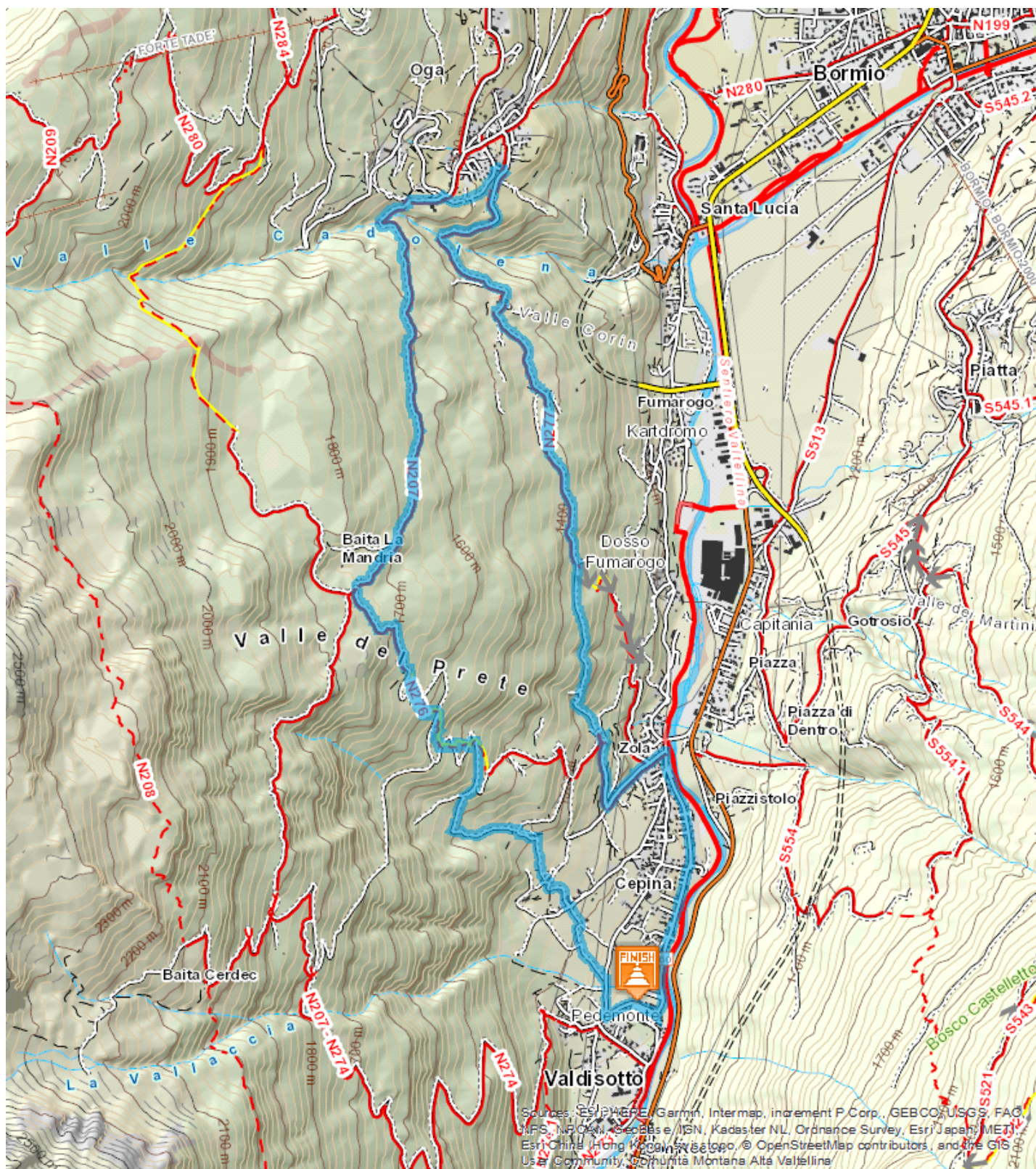


Cepina - Presurina - Calosio - Oga - Pedenale - La Mandria - Presura - La Ronca - Cepina

Medium  10,837 Km  3:00 - 4:00 h  613 m  628 m





This tour starts in the hamlet of Cepina, then continues along via Roma and via Zola. From here, take path N276 that branches off to the right near La Ronca onto a forest track until it joins path N277 in Presurina, which leads to Calosio and ends in the centre of Oga. The trail goes left, on via Roma, following path N280 and continues for a short distance on path N270. After taking path N207, proceed to the Baita La Mandria. A little further on there is a vantage point that offers beautiful views over the valley. The trail continues on path N276 through Presura and La Ronca, again along the via Zola and ending on Via Roma. The route is mainly on trails and is perfect for a family walk with the possibility of visiting the picnic area at Calosio

Oga, a hamlet in Valdisotto, is a small mountain village surrounded by extensive pine forests and the peaks of the central Alps. Oga is not as yet a destination for mass tourism and thus offers quiet and relaxed holidays in an environment of peace, serenity and silence.

Start:Cepina

Arrival:Cepina

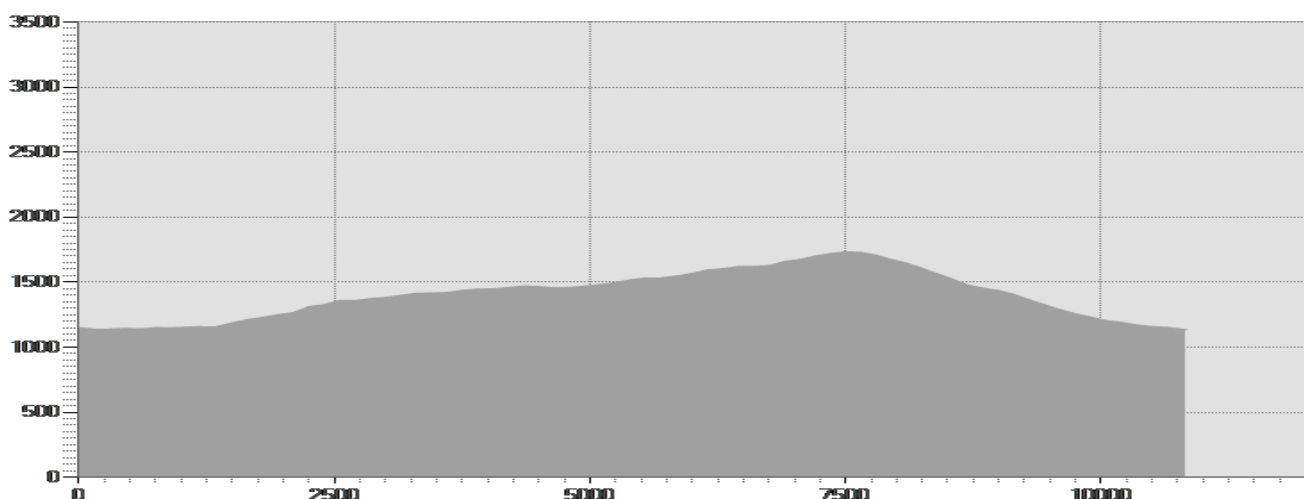
Equipment required:

Difficulty description:

Parking Area:

Map:Bike and Trekking Map Alta Valtellina n° 4

Author:



TECHNICAL DATA

Length	— 10,837 Km	Skill	★★★★★
Duration	🕒 3:00 - 4:00 h	Condition	★★★★★
Uphill height difference	⬆️ 613 m	Effort	★★★★★
height difference downhill	⬇️ 628 m	Natural pavement	75%
Maximum slope uphill	⬆️ 30%	Asphalt pavement	25%
Maximum slope downhill	⬇️ 15%	Cobblestones	0%
Minimum and maximum quota	🏔️ 1734 m	Equipped trail	0%
	1136 m	Scree pavement	0%
Period Journey	Giugno - Ottobre	Other types of pavements	0%
		Not available data	0%

This publication is for information purposes only. We recommend you consult and check the weather forecast and snow conditions before every excursion.