



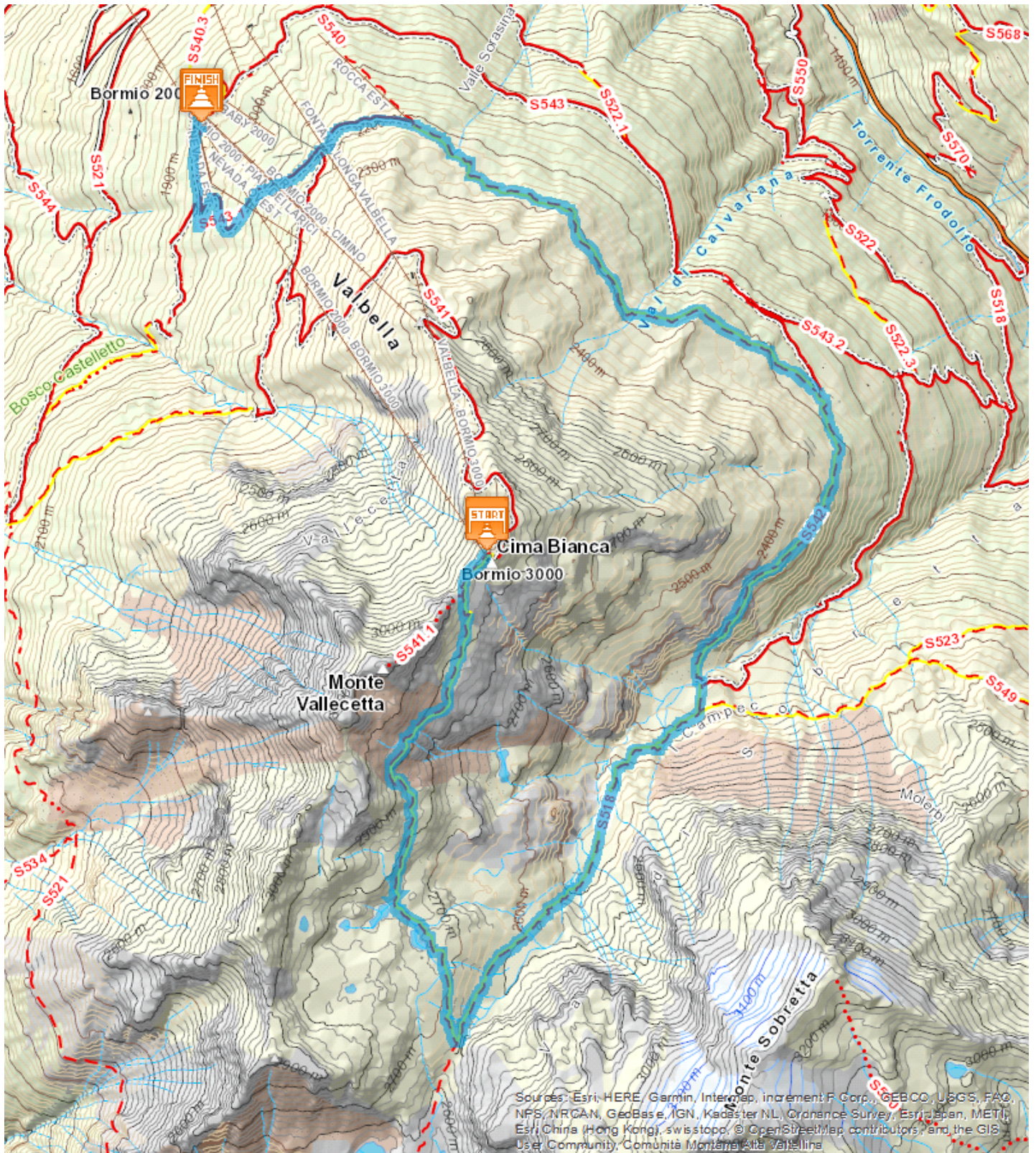


Funivia Bormio 3000 - Bei Laghetti - Baita del Pastore - Sobretta - La Rocca - Bormio 2000

Medium  14,973 Km  4:00 - 5:00 h  360 m  1396 m







Starting from Bormio 3000, which can be reached by cable car from Bormio opening times available from Tourist Offices, take path S541 and, passing via Bei Laghetti, you arrive at the junction of Bocca di Profa where you continue on path S518. After crossing the stream near the Baita del Pastore, the track joins path S542 and continues until you reach Sobrettina. From here a wide path, mostly flat but with some uphill and downhill stretches, leads to La Rocca. Crossing the ski slopes, continue along path S543.1 to Comane and then descend to Bormio 2000 from where the cable car returns to Bormio. The walk passes numerous streams and small lakes, especially in the Valle di Profa. The descent to Bormio offers sweeping views of the valley and the typical vegetation of the alpine pastures.

Bei Laghetti and the lakes of Profa. There are in total ten lakes and microlakes, hidden among the rocky crags to the northwest of the pass. In addition to the Bei Laghetti, the largest lake, the Lago delle Tre Motte, is visible from the Bocca di Profa. Next largest are the lakes of Stelu', Brodech and Pian Poirif.

**Start:**Bormio 3000

**Arrival:**Bormio 2000

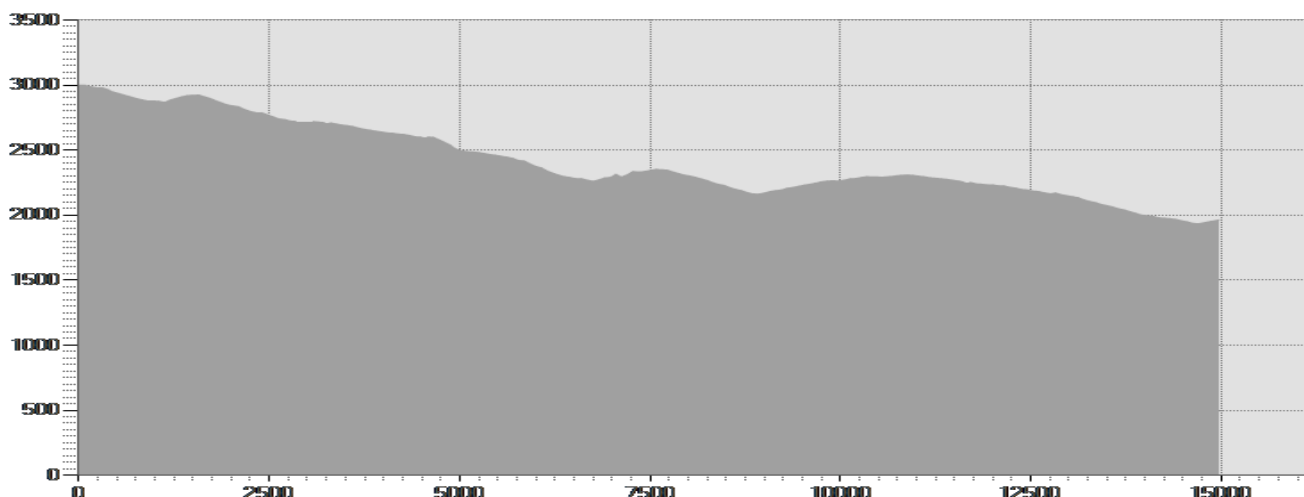
**Equipment required:**

**Difficulty description:**

**Parking Area:**

**Map:**Bike and Trekking Map Alta Valtellina n° 4

**Author:**



## TECHNICAL DATA

Length	— 14,973 Km	Skill	★★★★☆
Duration	🕒 4:00 - 5:00 h	Condition	★★★★☆
Uphill height difference	⤴ 360 m	Effort	★★★★☆
height difference downhill	⤵ 1396 m	Natural pavement	100%
Maximum slope uphill	⤴ 40%	Asphalt pavement	0%
Maximum slope downhill	⤵ 21%	Cobblestones	0%
Minimum and maximum quota	🏔 3000 m	Equipped trail	0%
	1934 m	Scree pavement	0%
Period Journey	Giugno -	Other types of pavements	0%
	Settembre	Not available data	0%

## PHOTO GALLERY



Bei laghetti e laghi di Profa



Laghi di Profa

*This publication is for information purposes only. We recommend you consult and check the weather forecast and snow conditions before every excursion.*