



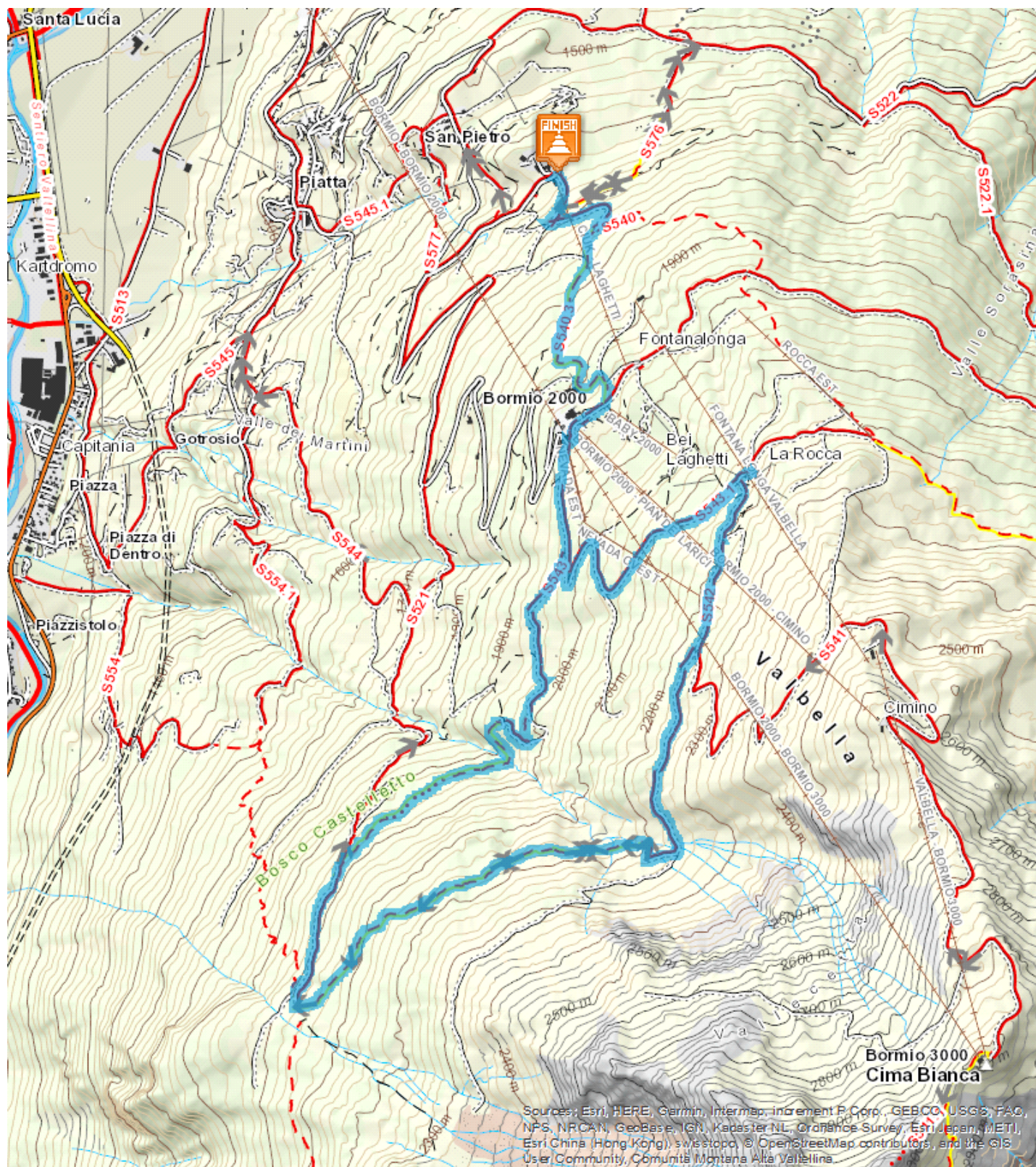


Ciuk - Bormio 2000 - La Rocca - Malga Vallecetta - Boerio - Stambeca - Bormio 2000 - Ciuk

Medium  13,201 Km  4:00 - 5:00 h  786 m  821 m





Starting from Ciuk in Valdisotto, follow path S540 and, at the first junction, continue along path S543 via Fontanalonga and Bormio 2000. In Comane the trail joins path S543.1 until you reach La Rocca. From here continue to the right along path S542, coming first to the Malge Vallecetta and then Boero. Continue on path S521 and, after the picnic area, follow path S543. Cross the wooden bridge over the Rio Vallecetta to Strambeca. Continue along the same trail and pass through Baitecia, Lecia, Bormio 2000 and Fontanalonga to path S540, which brings you to Ciuk. The tour leads through forests of fir and pine interspersed with sections along the ski pistes on the slopes of Monte Vallecetta.

Bormio 2000. The ski resort par excellence in Alta Valtellina. In summer it is the starting point for high altitude excursions in the unspoilt nature of the Stelvio National Park. From Bormio 2000 you can ascend to Vallecetta via another cable car up to Bormio 3000.

Start:Ciuk

Arrival:Ciuk

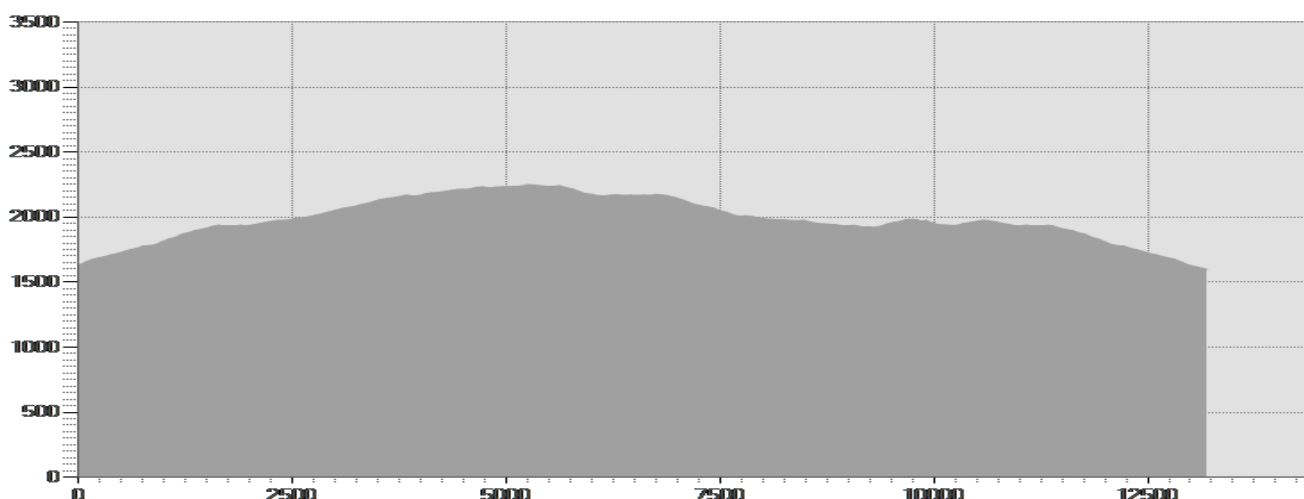
Equipment required:

Difficulty description:

Parking Area:

Map:Bike and Trekking Map Alta Valtellina n° 4

Author:



TECHNICAL DATA

Length	— 13,201 Km	Skill	★★★★★
Duration	🕒 4:00 - 5:00 h	Condition	★★★★★
Uphill height difference	⬆️ 786 m	Effort	★★★★★
height difference downhill	⬆️ 821 m	Natural pavement	100%
Maximum slope uphill	⬆️ 32%	Asphalt pavement	0%
Maximum slope downhill	⬆️ 23%	Cobblestones	0%
Minimum and maximum quota	🏔️ 2251 m	Equipped trail	0%
	1599 m	Scree pavement	0%
Period Journey	Giugno -	Other types of pavements	0%
	Settembre	Not available data	0%

PHOTO GALLERY



Panoramica Vallecetta



Bormio 2000

This publication is for information purposes only. We recommend you consult and check the weather forecast and snow conditions before every excursion.