




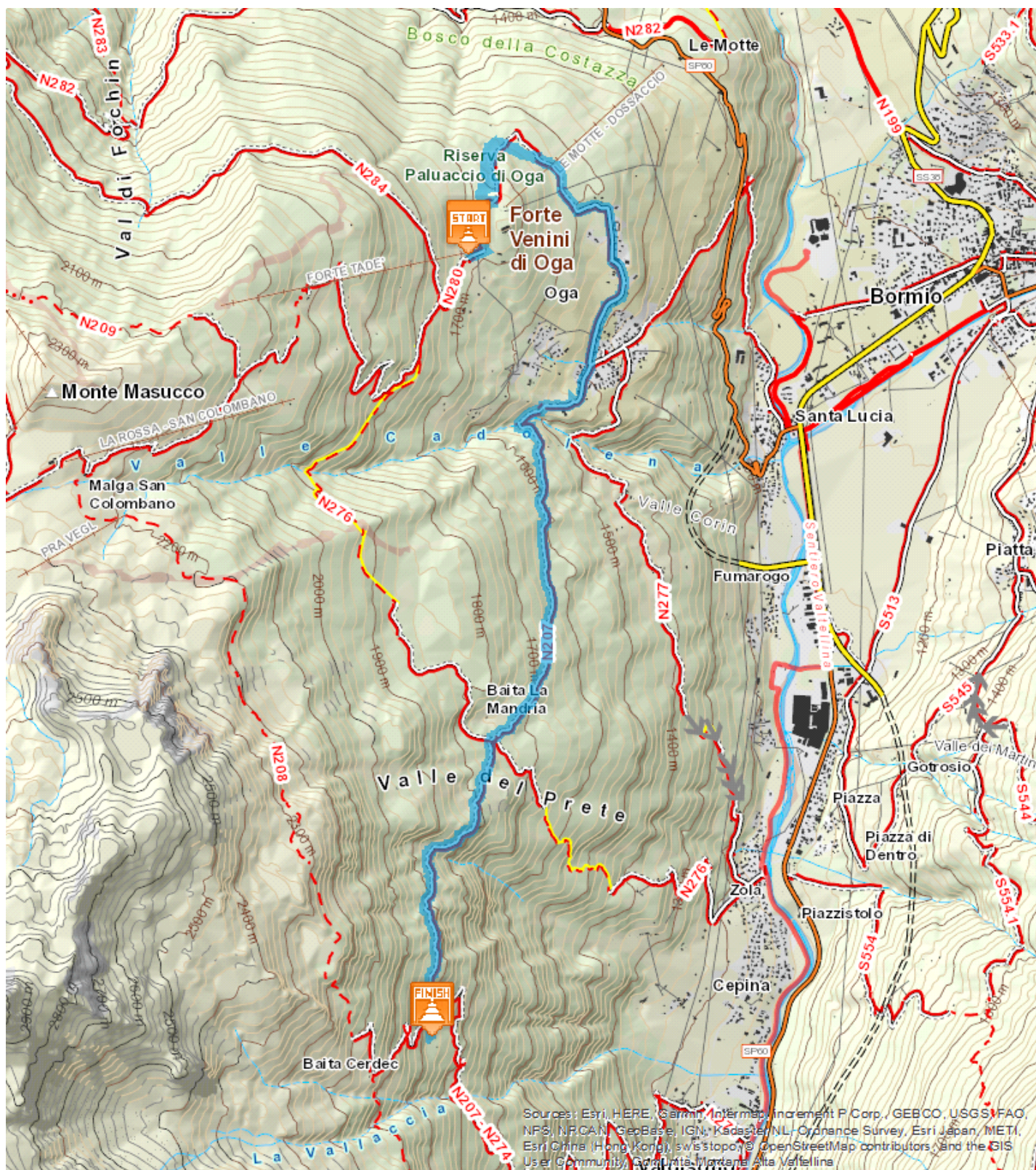


Forte di Oga - Oga - Pedenale - Schecc - Boteila - Baita La Mandria - Pozzaccio - Baita Cerdec

Medium   6,865 Km  1:00 - 2:00 h  431 m  278 m







Starting from the parking area of the Oga Fortress, which dates back to the First World War, take path N280 towards the Crap del Maro area. From the picnic area continue until you get to the centre of Oga and from here continue along path N207. After passing through Pedenale, enter a dense forest of fir trees and after some 2 km, you reach the Baita La Mandria. At the junction continue along the same path. Once past the Valle del Prete and Pozzaccio, the path joins path N274, which leads to the Baita Cerdec. The walk offers a day out in nature, through dense forests, grasslands and the alpine pastures of Cerdec. From the Valle del Prete and from the Baita Cerdec you can admire the villages on the valley floor. This tour is suitable for all the family: it follows forest trails and paved roads.

Grasslands and alpine pastures in Alta Valtellina The highaltitude pastures are the main source of summer food for animals at pasture in the mountains, although the quantity of forage is not necessarily high. Although sheep farming is in decline, the use of pastures for livestock remains a common practice.

**Start:**Forte di Oga

**Arrival:**Baita Cerdec

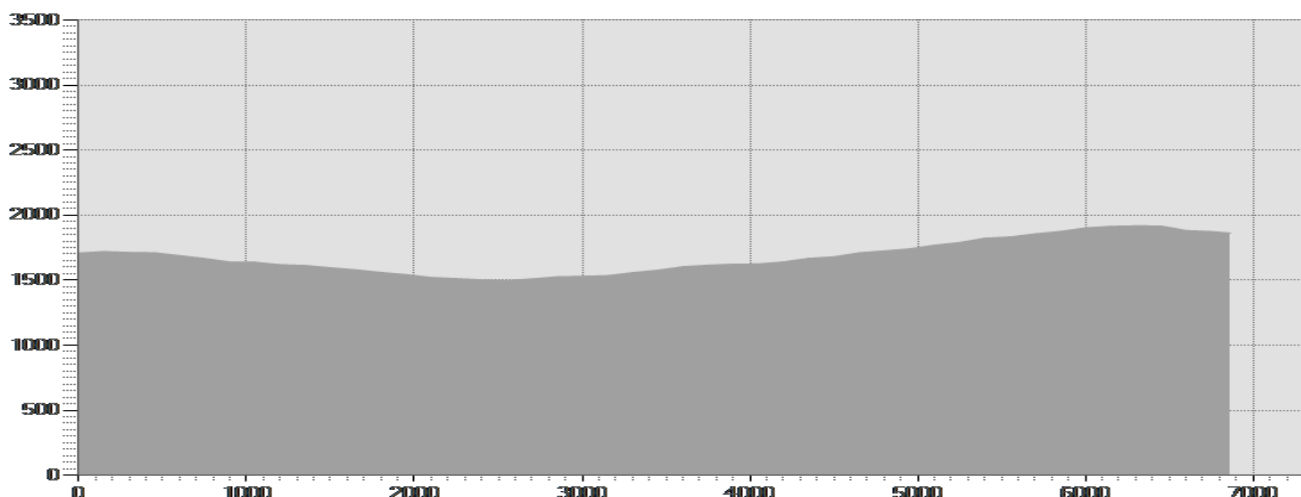
**Equipment required:**

**Difficulty description:**

**Parking Area:**

**Map:**Bike and Trekking Map Alta Valtellina n. 4

**Author:**



## TECHNICAL DATA

Length	— 6,865 Km	Skill	★★★★★
Duration	🕒 1:00 - 2:00 h	Condition	★★★★★
Uphill height difference	⤴ 431 m	Effort	★★★★★
height difference downhill	⤵ 278 m	Natural pavement	79%
Maximum slope uphill	⤴ 22%	Asphalt pavement	21%
Maximum slope downhill	⤵ 11%	Cobblestones	0%
Minimum and maximum quota	🏔 1919 m	Equipped trail	0%
	1498 m	Scree pavement	0%
Period Journey	Giugno -	Other types of pavements	0%
	Ottobre	Not available data	0%

## PHOTO GALLERY



I pascoli e alpeggi in Alta Valtellina



Sosta in una delle numerose aree pic-nic





Il Forte di Oga



Le mucche al pascolo tra verdi prati

*This publication is for information purposes only. We recommend you consult and check the weather forecast and snow conditions before every excursion.*