


Monte - Campello - Campaccio - Lago di Campaccio

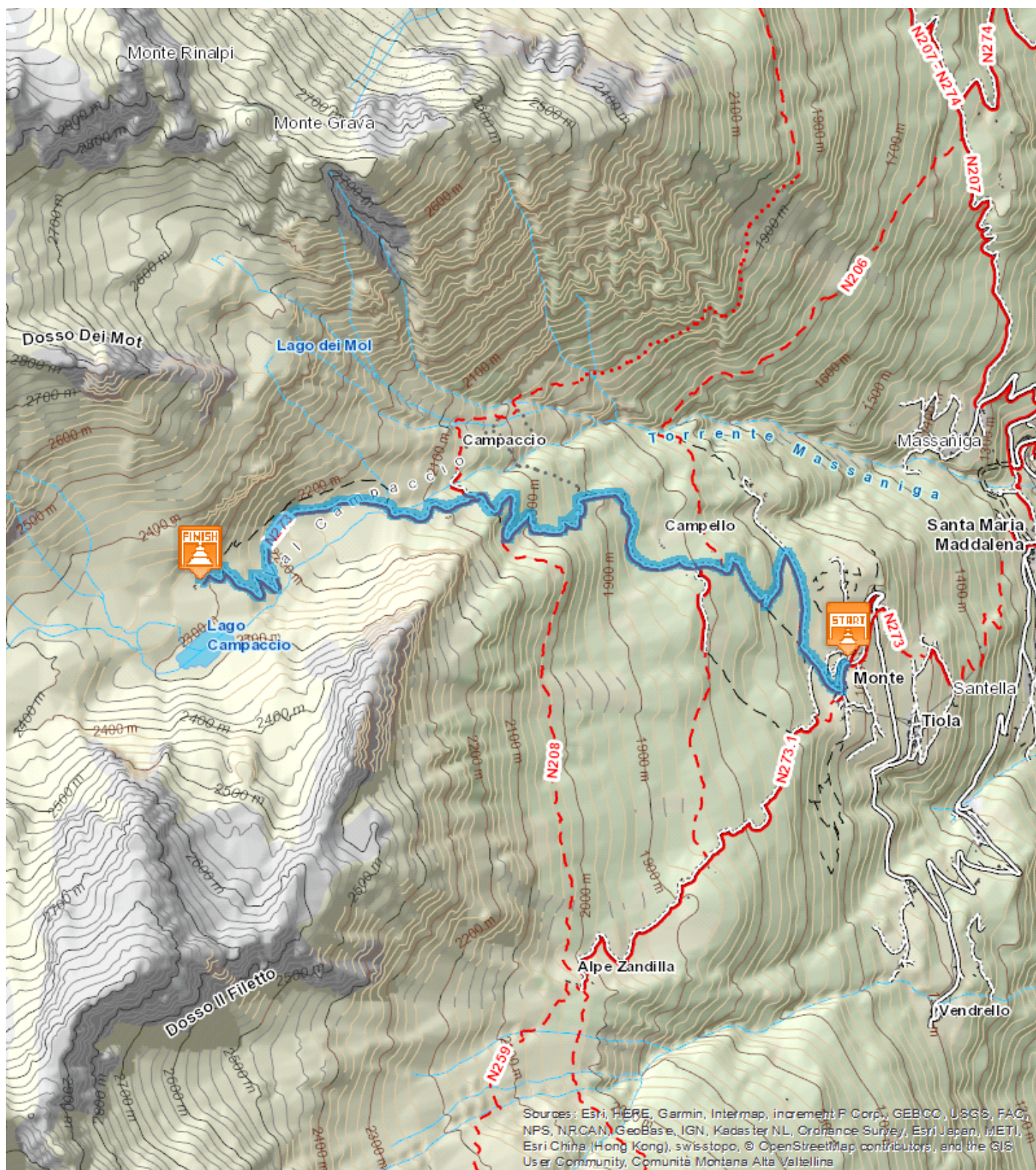
Medium 

4,434 Km

 2:00 - 3:00
h

 694 m

 0 m





The path starts at an altitude of 1600 metres at the parking area in Monte, ascending to 2300 metres at Campaccio, with freshwater springs, scenic spots and items of artistic interest along the trail, such as the 100year old Church of the Visitation of the Blessed Virgin Mary at Monte and the typical mountain huts. Starting from the old village of Monte, follow path N273 northwest towards the mountain huts of Campello, a walk of about 40 minutes. From here continue in a westerly direction on path N273, which runs for a short stretch along path N208 then continues up to the mountain huts of Campaccio, heading southeast, where the distinctive mountain lake can be seen. The communal pasture is evidence of the relationship between the land and its preservation via agriculture and the raising of livestock, of great importance in Alta Valtellina.

Church of the Visitation of the Blessed Virgin Mary The current church was built in the early years of the twentieth century to replace an old chapel dating back to 1680. It was built to allow those who lived in this part of Valdisotto to worship during the winter months.

Start:Monte

Arrival:Lago di Campaccio

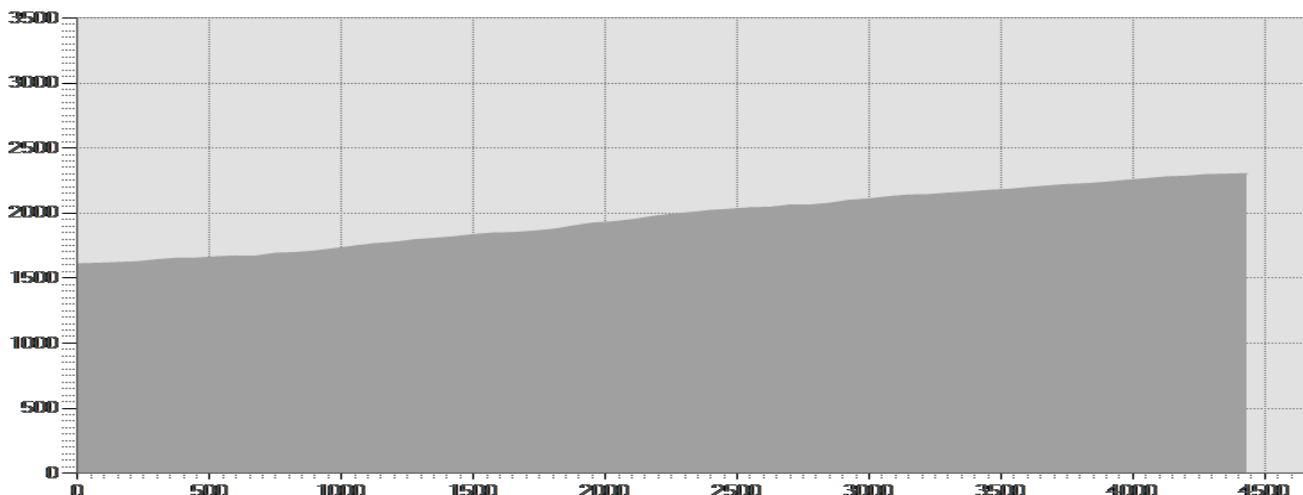
Equipment required:

Difficulty description:

Parking Area:

Map:Bike and Trekking Map Alta Valtellina n° 5

Author:



TECHNICAL DATA

Length	— 4,434 Km	Skill	★★★★★
Duration	🕒 2:00 - 3:00 h	Condition	★★★★★
Uphill height difference	⤴️ 694 m	Effort	★★★★★
height difference downhill	⤵️ 0 m	Natural pavement	100%
Maximum slope uphill	⤴️ 33%	Asphalt pavement	0%
Maximum slope downhill	⤵️ 0%	Cobblestones	0%
Minimum and maximum quota	📏 2304 m	Equipped trail	0%
	📏 1615 m	Scree pavement	0%
Period Journey	🗓️ Giugno - Settembre	Other types of pavements	0%
		Not available data	0%

PHOTO GALLERY



Monte



Chiesa della visitazione della Beata Vergine Maria

snow conditions before every excursion.