



Baita La Mandria



Valtellina
Outdoor

Zola - Presura - Baita La Mandria - Pozzaccio - Baita Maggionaro - Suena - Pedemonte - Zola

Medium



12,151 Km



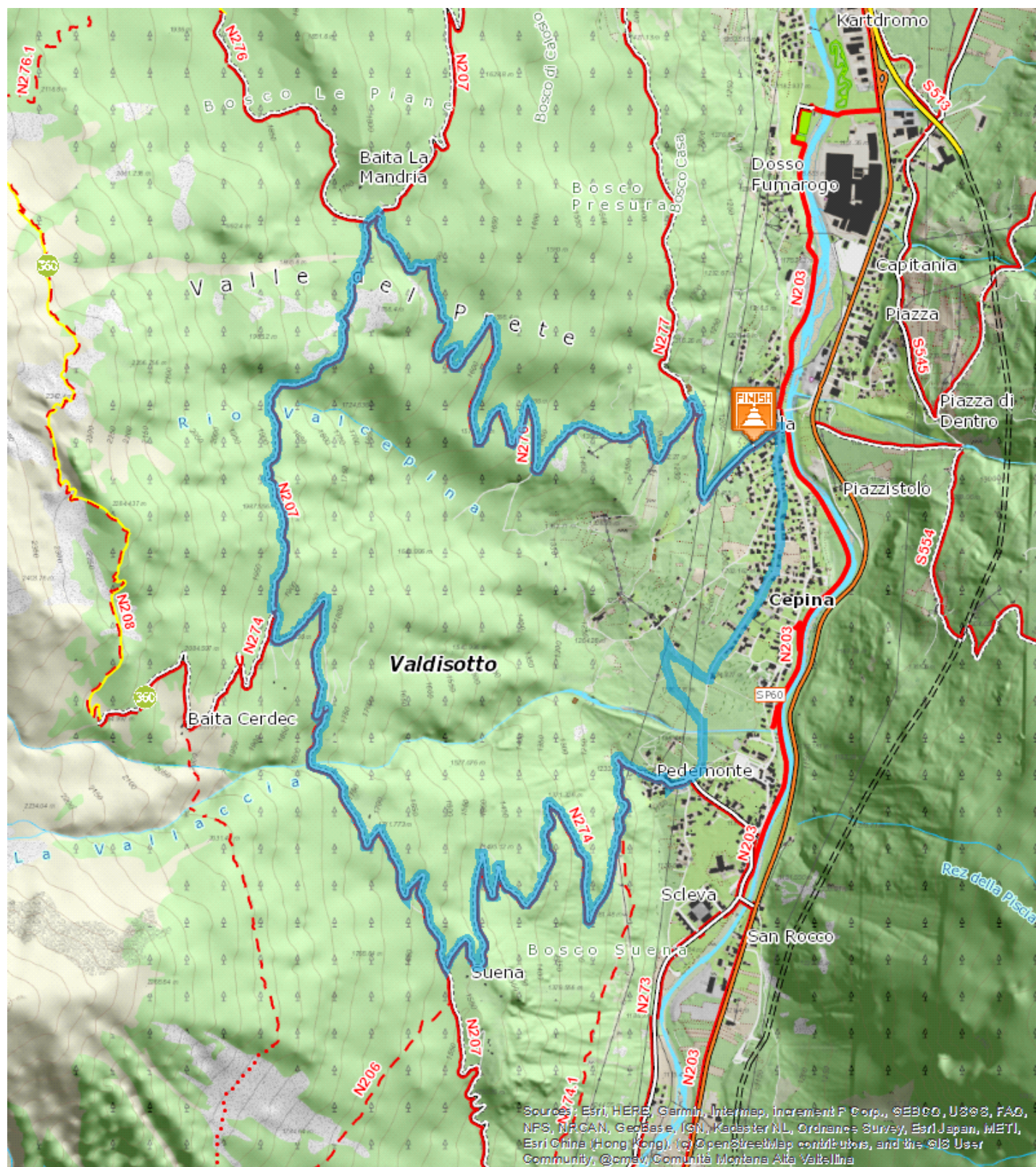
4:00 - 5:00
h



809 m



810 m





Starting from Zola in Valdisotto, take path N276 leading to La Ronca and Presura. You cross the Valle del Prete for about 2 km and reach the Baita La Mandria: from nearby you can admire the beautiful scenery of the valley. From here, continue on path N207 through Pozzaccio and at the first junction continue along trails N207N274 to the Baita Maggionaro. Then, after crossing a fresh mountain stream, the path leads to the mountain huts of Suenà. Proceed on path N274 up to Pedemonte, take the via Pedemonte and then, taking the via Dosso della Benedizione, you return to Zola. The tour is predominantly through nature, passing through a dense pine forest and crossing wide meadows.

Valle del Prete. This valley is rich in water: it is collected and bottled by the Levissima plant. The name of the valley is linked to a popular legend that tells of a priest who died while trying to cross a frozen stream.

Start:Zola

Arrival:Zola

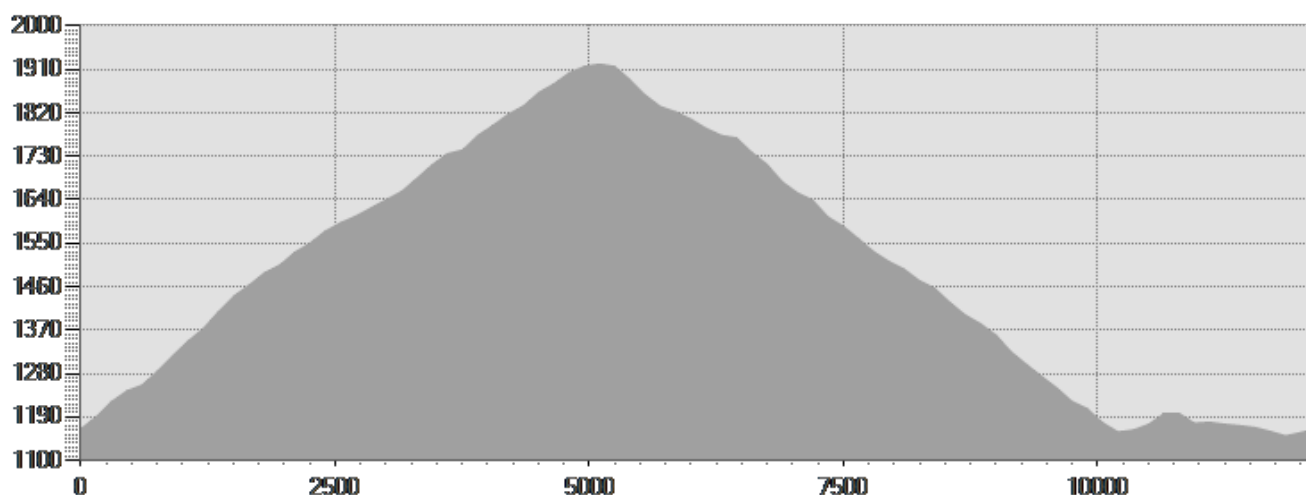
Equipment required:

Difficulty description:

Parking Area:

Map:Bike and Trekking Map Alta Valtellina n° 4


Author:



TECHNICAL DATA

Length	— 12,151 Km	Skill	★★★★★
Duration	🕒 4:00 - 5:00 h	Condition	★★★★★
Uphill height difference	⬆️ 809 m	Effort	★★★★★
height difference downhill	⬇️ 810 m	Natural pavement	85%
Maximum slope uphill	⬆️ 24%	Asphalt pavement	15%
Maximum slope downhill	⬇️ 24%	Cobblestones	0%
Minimum and maximum quota	📏 1921 m	Equipped trail	0%
	📏 1152 m	Scree pavement	0%
		Other types of pavements	0%
Period Journey	Giugno - Settembre	Not available data	0%

PHOTO GALLERY



Baita La Mandria



La valle del Prete

snow conditions before every excursion.