





Baite Minestra - Stagimei - Funera - Baita del Pastore - Passo della Vallaccia - Pont del Re'z

Medium  11,735 Km  4:00 - 6:00 h  648 m  697 m





From Arnoga drive to the Val Viola ask in Valdidentro whether the road is open or walk to the parking area at the Baite Minestra, where the hike itself begins. From the parking area ascend via trails N290, N148 and N128 to the Alpe Funera. Continue uphill through a sort of picturesque gorge until you arrive at the Baita del Pastore. Cross the stream and go up the grassy slope to a knoll. Now you head north on a less steep path and, once past a hollow, you are at the Vallaccia Pass between Monte Forcellina and Pizzo Zembrasca. You descend through pastures on a marked trail to the green valley floor. After some distance you reach the Malga Vallaccia. From the hut a road leads to the Ponte del Re'z in Trepalle. This tour is part of the SCI 'Val Viola Bormina the Cima dei Piazzzi Glacier.'

Site of Community Importance SCI 'Val Viola Bormina Cima dei Piazzzi Glacier'. This is a protected natural area, part of the Natura 2000 Network EEC Directive 1992/43, largely unspoilt and extending over an area of some 6,000 hectares. It contains a total of 14 natural and seminatural habitats that are preserved in part thanks to the traditional activities of the local mountain people.

Start:Baite Minestra

Arrival:Pont de Re'z

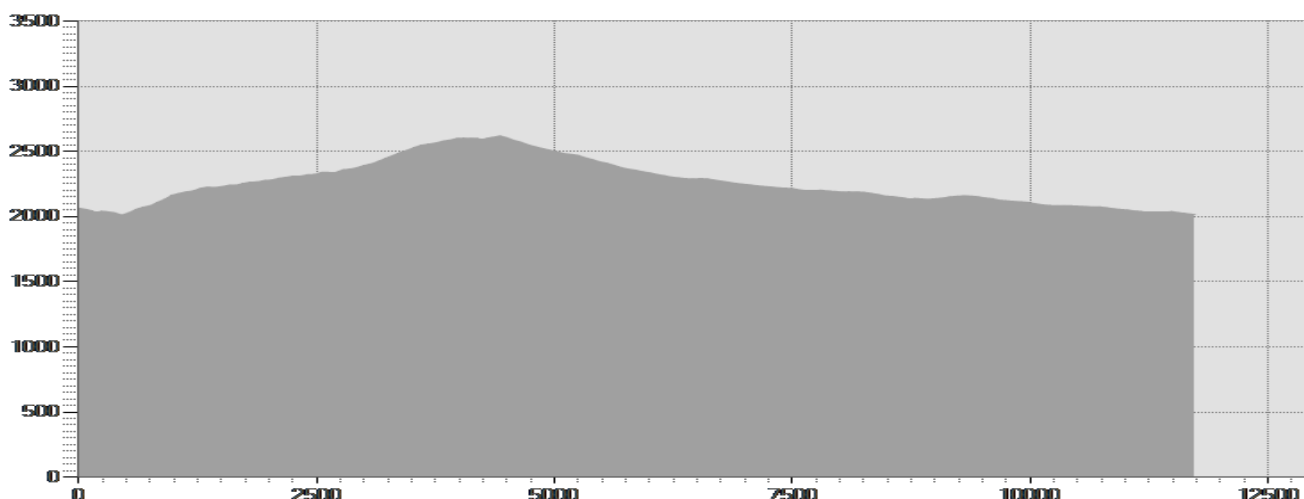
Equipment required:

Difficulty description:

Parking Area:

Map:Bike and Trekking Map Alta Valtellina n° 2

Author:




TECHNICAL DATA

Length	— 11,735 Km	Skill	★★★★★
Duration	🕒 4:00 - 6:00 h	Condition	★★★★★
Uphill height difference	⤴ 648 m	Effort	★★★★★
height difference downhill	⤵ 697 m	Natural pavement	88%
Maximum slope uphill	⤴ 41%	Asphalt pavement	12%
Maximum slope downhill	⤵ 13%	Cobblestones	0%
Minimum and maximum quota	🏔 2620 m	Equipped trail	0%
	2012 m	Scree pavement	0%
Period Journey	Giugno -	Other types of pavements	0%
	Settembre	Not available data	0%

PHOTO GALLERY



Val Minestra e Vallaccia



Val Minestra e Vallaccia

This publication is for information purposes only. We recommend you consult and check the weather forecast and snow conditions before every excursion.