



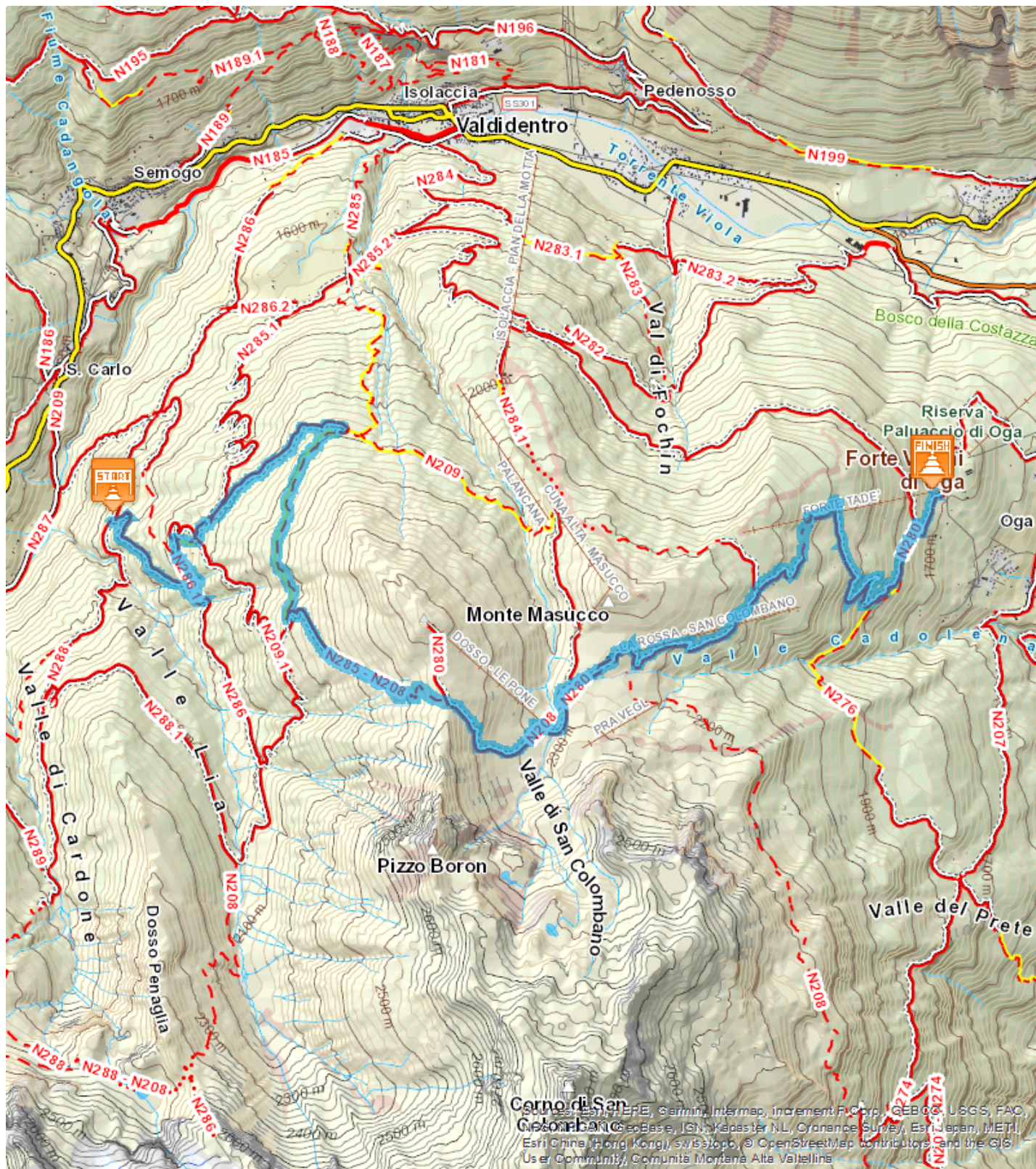


Presedont - Ciuk - Alpe Le Pone - Chiesa e Malga S. Colombano - Sposina Bassa - Forte di Oga

Medium  12,758 Km  4:00 - 5:00 h  800 m  798 m



© 2018 OpenStreetMap contributors, SRTM, IGN, Keops18 N.L., Ordnance Survey, Esri Japan, METI, Esri China (Hong Kong), Swisstopo, © OpenStreetMap contributors, and the GIS User Community, Comunità Montana Alta Valtellina



From the small church of Presedont climb up path N286 and N286.1 to Ciuk. Continue on path N209 up to Alpe le Pone and then on path N285 up to Alpe Prei. The trail continues to gain height, with spectacular views of the northern slopes of Cima Piazzzi, until you reach the Pass of San Colombano near the small church of the same name. Here the descent begins along trails N280 N208 which intersect with the ski pistes on the Oga slope, passing the Malga di San Colombano and, further downhill, the huts at Sposina Bassa until you reach the Oga Fortress, which it is possible to visit.

Cima Piazzzi. This is a mountain range in the western Rhaetian Alps in the area of Valdidentro. The peak of the same name, at 3440 metres, is the highest of the group. Also known as Cima de' Piazzzi, it owes its name to the famous astronomer, mathematician and priest from Valtellina, Giuseppe Piazzzi.

Start: Chiesa di Presedont

Arrival: Forte di Oga

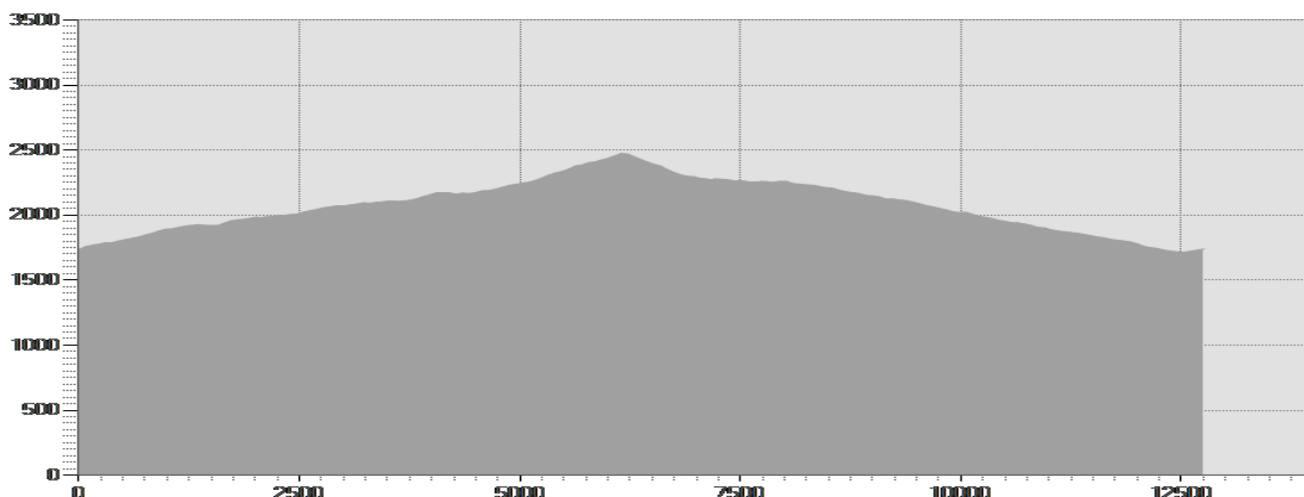
Equipment required:

Difficulty description:

Parking Area:

Map: Bike and Trekking Map Alta Valtellina n° 3

Author:




TECHNICAL DATA

Length	— 12,758 Km	Skill	★★★★★
Duration	🕒 4:00 - 5:00 h	Condition	★★★★★
Uphill height difference	⤴ 800 m	Effort	★★★★★
height difference downhill	⤵ 798 m	Natural pavement	100%
Maximum slope uphill	⤴ 34%	Asphalt pavement	0%
Maximum slope downhill	⤵ 18%	Cobblestones	0%
Minimum and maximum quota	🏔 2474 m	Equipped trail	0%
	🏔 1715 m	Scree pavement	0%
Period Journey	Giugno -	Other types of pavements	0%
	Settembre	Not available data	0%

PHOTO GALLERY



San Colombano



La Cima Piazzì

This publication is for information purposes only. We recommend you consult and check the weather forecast and snow conditions before every excursion.