





Chiesa di Presedont - Corna - Prato di Sotto - Alpe Boron

Medium  — 2,727 Km  1:00 - 2:00 h  308 m  11 m





From the church of Presedont in Valdidentro take the road that runs to the right of the small church and enter the woods on path N286. After a short winding, undulating stretch, you come to a fork that on the left leads to Ciuk. Continue to the right and follow Val Lia, passing via Lia dei Carli and passing some typical mountain huts until you reach the Alpe Boron, owned by the Lombardy Region, a complex of five buildings open during the summer months. Spectacular views over Cima Piazzzi and its glacier can be seen along the path. At the Alpe you can rest, eat simple traditional dishes, and stay overnight. Although relatively challenging, this hike is suitable for the whole family.

Local delicacies from Alta Valtellina. Delights include pizzocheri, sciatt, polenta prepared with game or porcini mushrooms, bresaola and local cheeses. There is a vast choice of traditional dishes: unique flavours, generous portions and authentic styles all make this cuisine very difficult to resist

Start: Chiesa di Presedont

Arrival: Alpe Boron

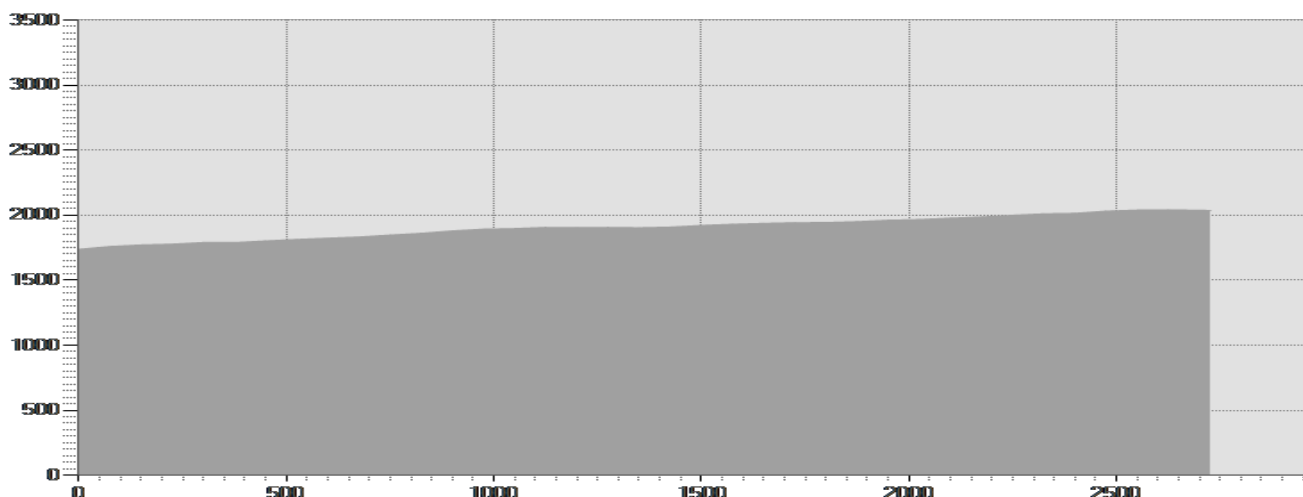
Equipment required:

Difficulty description:

Parking Area:

Map: Bike and Trekking Map Alta Valtellina n° 3

Author:



TECHNICAL DATA

Length	— 2,727 Km	Skill	★★★★★
Duration	🕒 1:00 - 2:00 h	Condition	★★★★★
Uphill height difference	⤴️ 308 m	Effort	★★★★★
height difference downhill	⤵️ 11 m	Natural pavement	100%
Maximum slope uphill	⤴️ 27%	Asphalt pavement	0%
Maximum slope downhill	⤵️ 3%	Cobblestones	0%
Minimum and maximum quota	🏔️ 2042 m	Equipped trail	0%
	1759 m	Scree pavement	0%
Period Journey	Giugno -	Other types of pavements	0%
	Settembre	Not available data	0%

PHOTO GALLERY



Boron

This publication is for information purposes only. We recommend you consult and check the weather forecast and snow conditions before every excursion.