



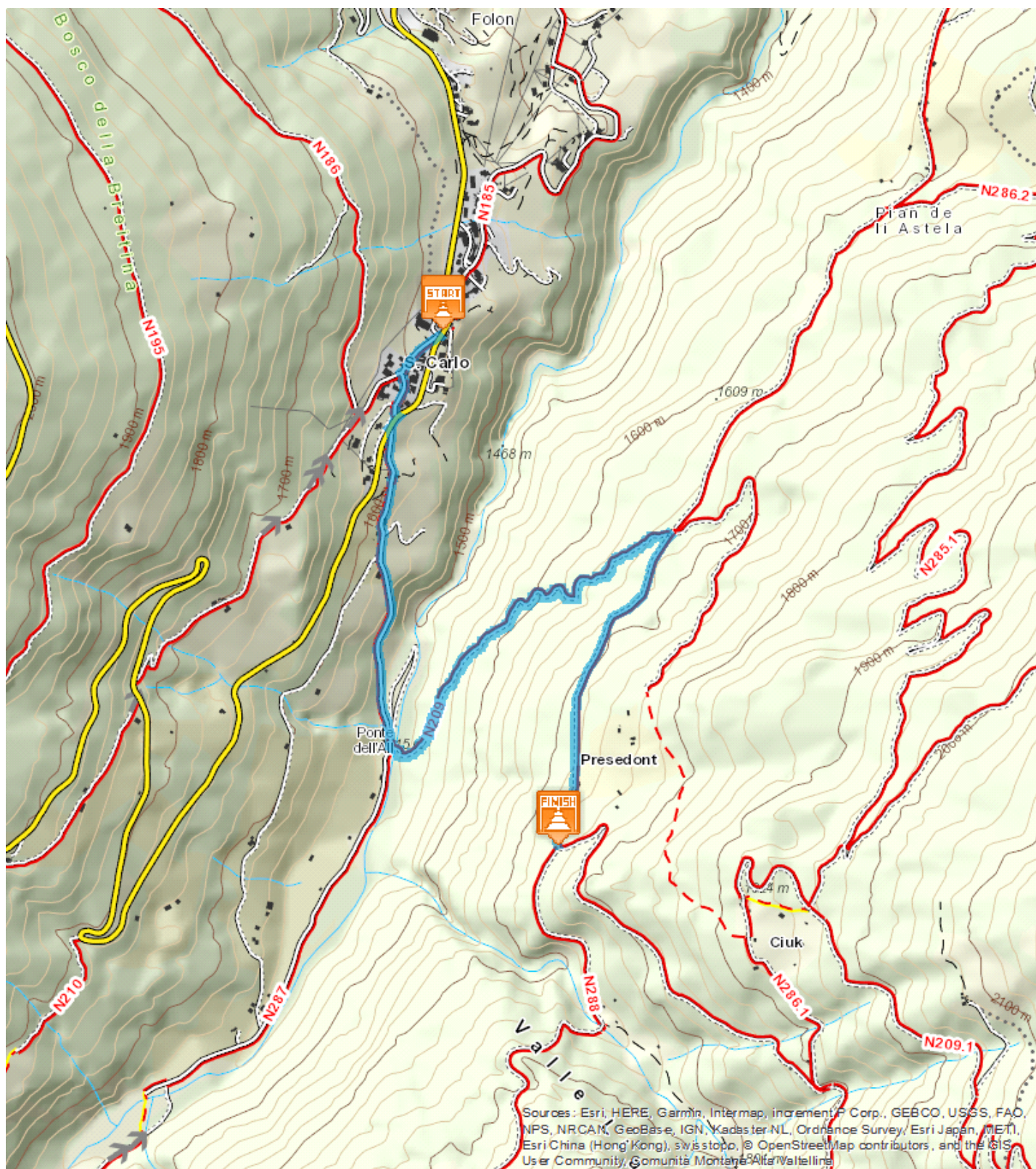


S.Carlo - Ponte dell'Al - Preda Benedida - Chiesa di Presedont

Medium  2,643 Km  1:00 - 2:00 h  248 m  87 m





From the church of San Carlo continue 200 metres on the main Livigno road then take a left down path N209 to the Ponte dell'Al. The descent is quite steep but you soon reach the valley floor. The terrain is now flat and undemanding paths run along the Viola stream for easy walks through a natural setting, very quiet and isolated from the traffic, dotted with groups of typical mountain huts. This area was once home to production activities, with evidence of one of the oldest known ironworking furnaces. The path crosses the bridge over the Viola stream and the dirt road continues up via hairpin bends through the woods. When you reach the junction with the road from Isolaccia, in Preda Benedida, turn right onto path N286 and, in a few minutes, you reach the attractive small church of Presedont.

The inhabitants of Isolaccia built a small church almost 30 years after the end of the Second World War, in Presedont as thanks for the return of many of their fellow citizens and in memory of their loved ones lost on the various battlefronts, especially in Russia.

Start:S.Carlo

Arrival:Chiesa di Presedont

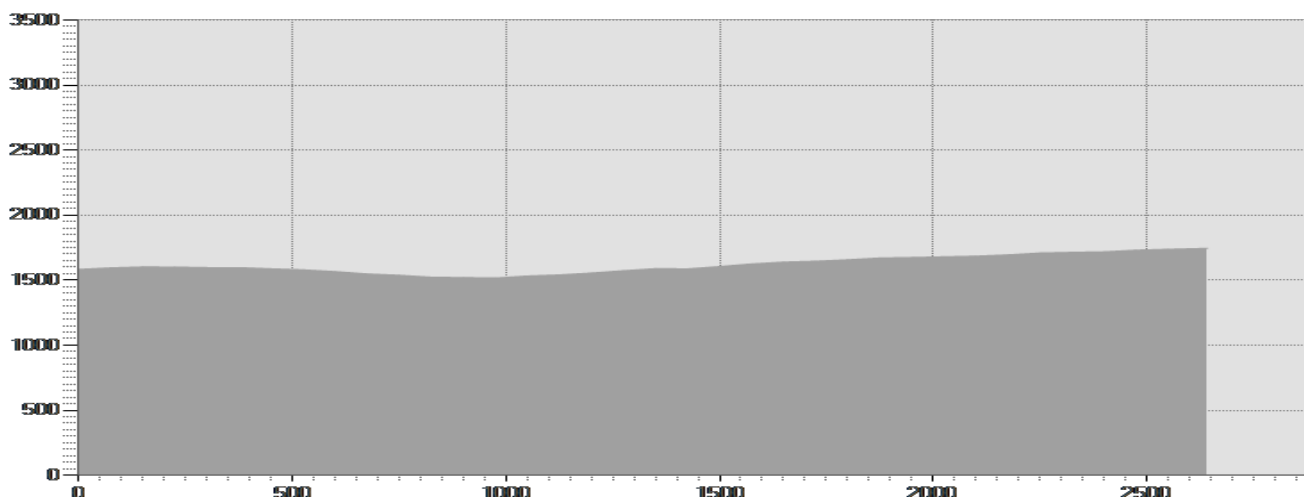
Equipment required:

Difficulty description:

Parking Area:

Map:Bike and Trekking Map Alta Valtellina n° 3

Author:



TECHNICAL DATA

Length	— 2,643 Km	Skill	★★★★★
Duration	🕒 1:00 - 2:00 h	Condition	★★★★★
Uphill height difference	📈 248 m	Effort	★★★★★
height difference downhill	📉 87 m	Natural pavement	64%
Maximum slope uphill	📈 26%	Asphalt pavement	36%
Maximum slope downhill	📉 12%	Cobblestones	0%
Minimum and maximum quota	📊 1745 m	Equipped trail	0%
	1518 m	Scree pavement	0%
Period Journey	Giugno -	Other types of pavements	0%
	Settembre	Not available data	0%

PHOTO GALLERY



Chiesa di Presedont



Chiesa di Presedont

This publication is for information purposes only. We recommend you consult and check the weather forecast and snow conditions before every excursion.