





S. Antonio - Valle Vezzola - Trela - Valle Pettini - Cancano - Fraele - Tabiadaccia - S. Antonio

Medium  24,036 Km  4:00 - 6:00 h  817 m  809 m





Starting from Sant'Antonio di Scianno follow path N196 to Alpe Gattonino. Turn right here onto the track that leads up the grassy slope and into the Cadangola Valley to the Alpe Vezzola, at the beginning of the plateau of the same name. This is a typical high plateau with some mountain huts, in part renovated, surrounded by summits such as Monte Trela and Dosso Rosaccio. Continue all the way through the valley until you reach a fork: take a right along path N130 until you reach the pastures of Alpe Trela. A farm track now leads you across the stream where you overlook Val Corta, a rocky gorge where you can admire the geological strata of the slopes of Cima Doscopa. It crosses the Val Pettini and then continues along the wide road that runs past the Cancano dams and the Lago delle Scale until the Torri di Fraele. From here you descend via the hairpin bends of the Cancano road back to Sant'Antonio.

Farming in Alta Valtellina The richness of its pastures has meant that the Alta Valtellina region has always been used for livestock farming. This tradition is maintained in the village dairies that process the milk from small farms into local cheeses.

Start:Sant'Antonio **Arrival:**Sant'Antonio

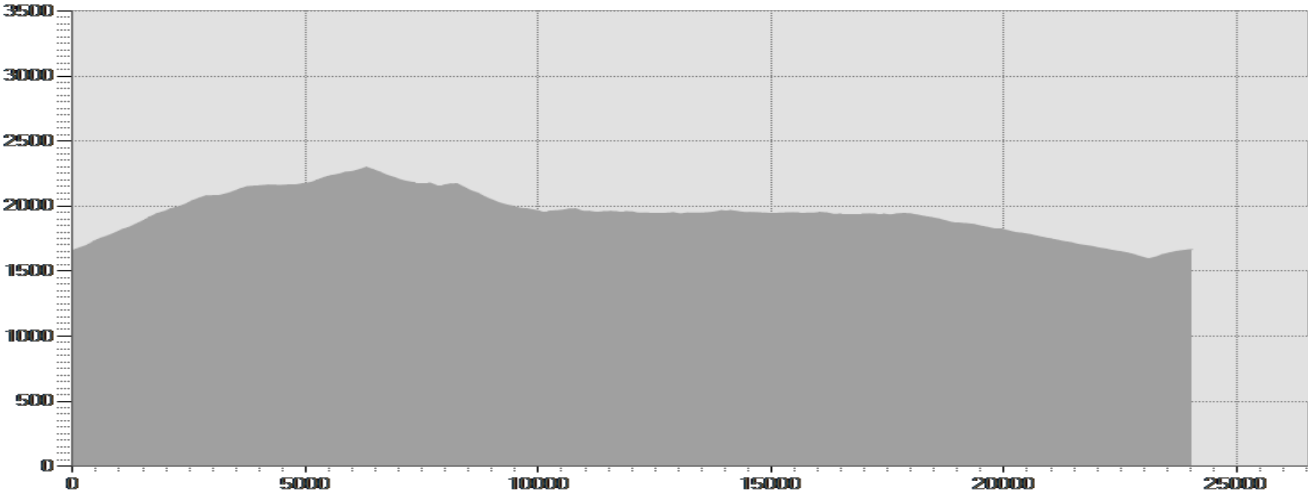
Equipment required:

Difficulty description:

Parking Area:

Map:Bike and Trekking Map Alta Valtellina n° 1

Author:



TECHNICAL DATA

Length	— 24,036 Km	Skill	★★★★★
Duration	🕒 4:00 - 6:00 h	Condition	★★★★★
Uphill height difference	📈 817 m	Effort	★★★★★
height difference downhill	📉 809 m	Natural pavement	67%
Maximum slope uphill	📈 21%	Asphalt pavement	33%
Maximum slope downhill	📉 10%	Cobblestones	0%
Minimum and maximum quota	📊 2300 m	Equipped trail	0%
	1595 m	Scree pavement	0%
Period Journey	Giugno -	Other types of pavements	0%
	Ottobre	Not available data	0%

PHOTO GALLERY



Gli incontri con le mucche al pascolo sono più che frequenti!



Il percorso in discesa verso i Laghi di Cancano



Uno scorcio dei laghi di Cancano



A passeggio, attraversando il ruscello



Il panorama che si gode dalla Val Vezzola

This publication is for information purposes only. We recommend you consult and check the weather forecast and snow conditions before every excursion.