





Baite Minestra - Baita Caricci - Rifugio Federico - Val Cantone - Canton del Dosde' - Capanna Dosde'

Medium  8,442 Km  3:00 - 4:00 h  854 m  93 m





From the parking area of Altumeira you head towards Arnoga for about 200 metres then at the fork take the road downhill to the Baite Minestra. The path connects with path N293, becomes flat and continues west for some distance along the Viola stream to the Baita Caricci. From here a bridge crosses the river. Zigzag steeply up to the right on a bushy slope with breathtaking views over a deep gorge carved by the Viola. At the top you cross a plateau until the Frederico Refuge in Dosde'. Continue on a track through thin pastures and enter the valley. At 2200 metres there is a fork: the left branch leads to the Caldarini bivouac. Instead continue right along trails N208 N292 crossing Val Cantone di Dosde' until the Pass and the Dosde' Hut. There are magnificent views of the surrounding glaciers.

Federico Refuge in Dosde'. This is the only refuge managed by an association of the CAI Alta Valle mountain club. Located in Val Dosde', it was constructed on the site of an old ruined hut at an altitude of 2133 metres above sea level: one part is a bivouac and open all year round; the other is a refuge open to the public from the beginning of summer.

Start:Baite Minestra

Arrival:Capanna Dosde'

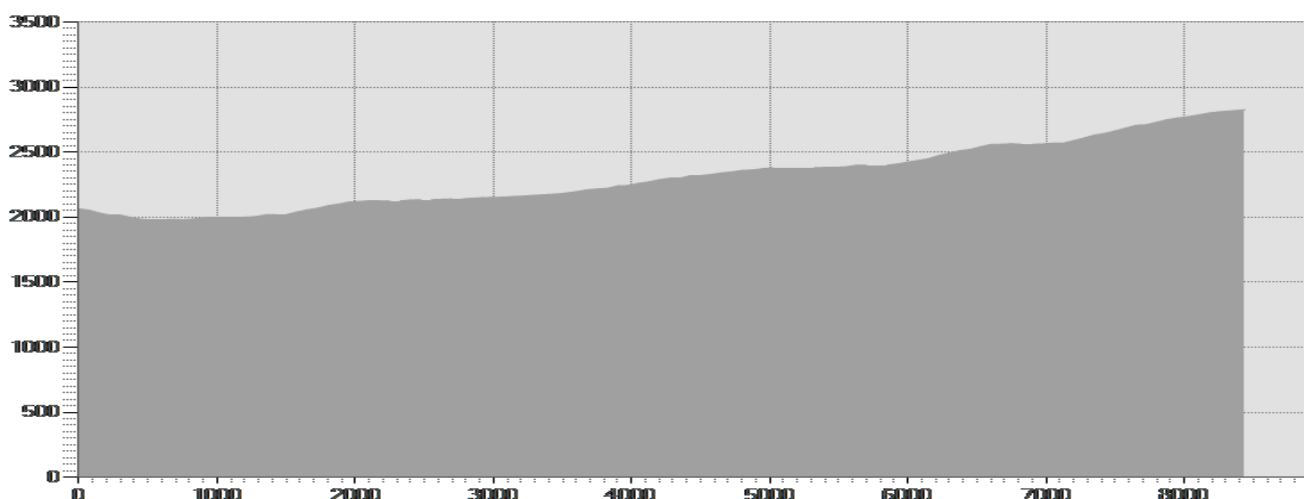
Equipment required:

Difficulty description:

Parking Area:

Map:Bike and Trekking Map Alta Valtellina n° 3

Author:



TECHNICAL DATA

Length	— 8,442 Km	Skill	★★★★★
Duration	🕒 3:00 - 4:00 h	Condition	★★★★★
Uphill height difference	⬆️ 854 m	Effort	★★★★★
height difference downhill	⬆️ 93 m	Natural pavement	98%
Maximum slope uphill	⬆️ 34%	Asphalt pavement	0%
Maximum slope downhill	⬆️ 15%	Cobblestones	2%
Minimum and maximum quota	🏔️ 2827 m	Equipped trail	0%
	1980 m	Scree pavement	0%
Period Journey	Giugno - Settembre	Other types of pavements	0%
		Not available data	0%

PHOTO GALLERY



Capanna Dosde



Rifugio Federico Valgoi in Dosdè

This publication is for information purposes only. We recommend you consult and check the weather forecast and snow conditions before every excursion.