



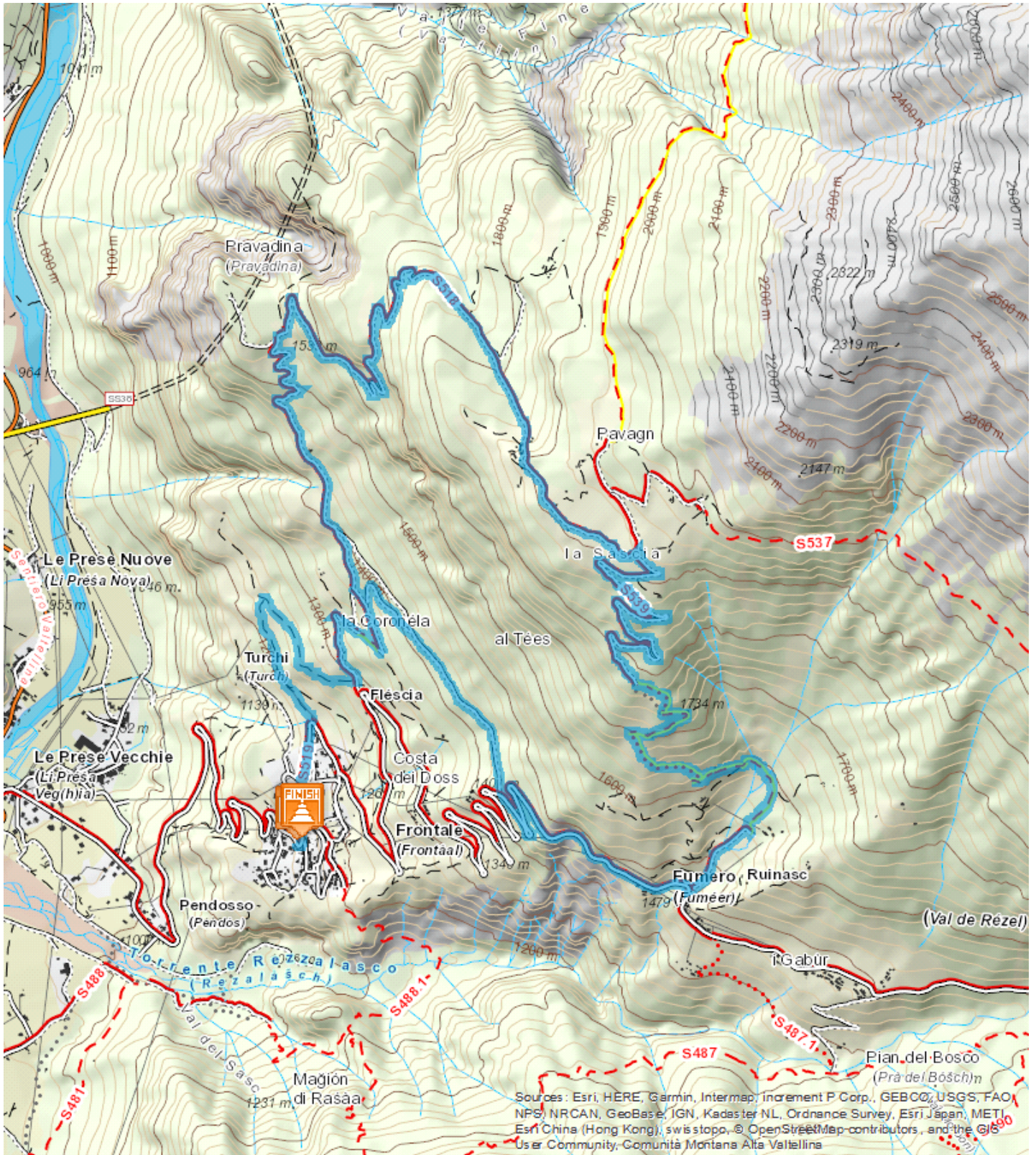


Frontale - Pravadina - Asola - Boero di Sotto - La Pezza - La Flescia - Macani'in - Frontale

Medium  — 10,979 Km  4:00 - 5:00 h  793 m  834 m





The path starts from the village of Frontale in Sondalo, then continues on the road to Fumero down to the bend at Flescia from where the mule track S518 branches off to Pravadina. Following the trail you pass Clamezen on the way to Pravadina. You reach the mountain huts of Asola then those of Boero, set on a panoramic terrace overlooking the Alta Valtellina. From the huts of Boero di Sotto continue to those at Masuon. At this point, take path S539 down to Baite Agac and La Pezza and finally Fumero. Follow the road across the Dos to Flescia and then Frontale. This area is the home of the Frontalasca goat, also called the Frisa Valtellinese, known for its meat, the high incidence of twin births and the weight gain of its kids.

Frontalasca goat or Frisa Valtellinese A breed similar to that of the Grisons goat, it is bred in Valtellina, Val Malenco, Val Masino and Valchiavenna. It is used for the production of Violino, a traditional Valtellina ham obtained by curing the shoulder and thigh. It is also known for its good milk production.

Start:Frontale

Arrival:Frontale

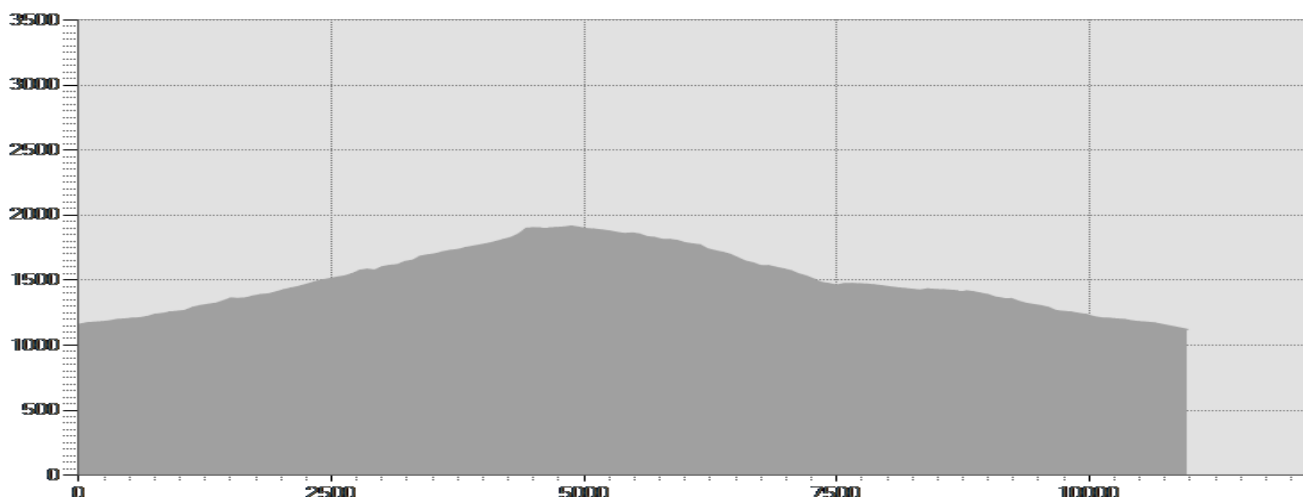
Equipment required:

Difficulty description:

Parking Area:

Map:Bike and Trekking Map Alta Valtellina n° 5

Author:



TECHNICAL DATA

Length	— 10,979 Km	Skill	★★★★★
Duration	🕒 4:00 - 5:00 h	Condition	★★★★★
Uphill height difference	⤴️ 793 m	Effort	★★★★★
height difference downhill	⤵️ 834 m	Natural pavement	84%
Maximum slope uphill	⤴️ 58%	Asphalt pavement	14%
Maximum slope downhill	⤵️ 33%	Cobblestones	2%
Minimum and maximum quota	🏔️ 1916 m	Equipped trail	0%
	1121 m	Scree pavement	0%
Period Journey	📅 Maggio - Settembre	Other types of pavements	0%
		Not available data	0%

PHOTO GALLERY



Tour panoramico



Capra Frontalasca o Frisa valtellinese

This publication is for information purposes only. We recommend you consult and check the weather forecast and snow conditions before every excursion.