



Sommacologna - Muscet - Pra' Magri - Pra' Bugien - Piaž Fo' - Fle'scia - Bona'sc - Baite Fo

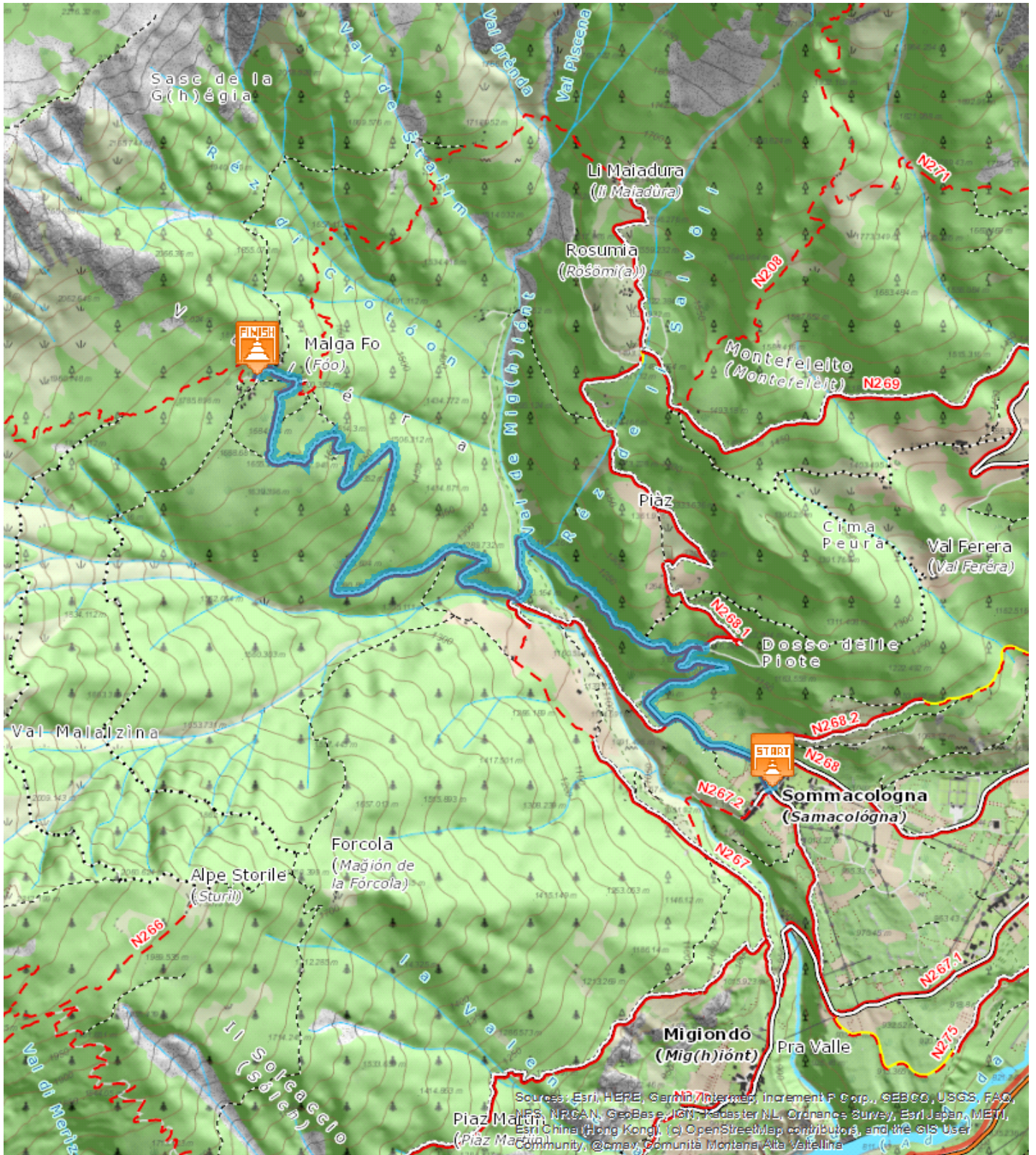
Medium 

4,097 Km

 2:00 - 3:00  
h

 693 m

 5 m





After the village of Sommacologna continue by car along path N268 to Pra' Bugien where you park. A short flat stretch leads to the Migiondo stream: cross via the mule track, then continue to the mountain huts of Piazz Fo' and then Flescia. Above is the village of Fo', with its wellpreserved mountain huts of stone and wood. If you are lucky, along the way you may see squirrels and nutcrackers. From the village of Fo' you can admire the majestic summit of Monte Storile.

The squirrel. This is a rodent of medium to small size 40 cm that feeds on nuts, acorns, fungi and fruits, which it hides away in quantity during the summer to feed on in winter. It is an arboreal animal, skilled in jumping and requiring a wooded environment.

**Start:**Sommacologna

**Arrival:**Baite Fo

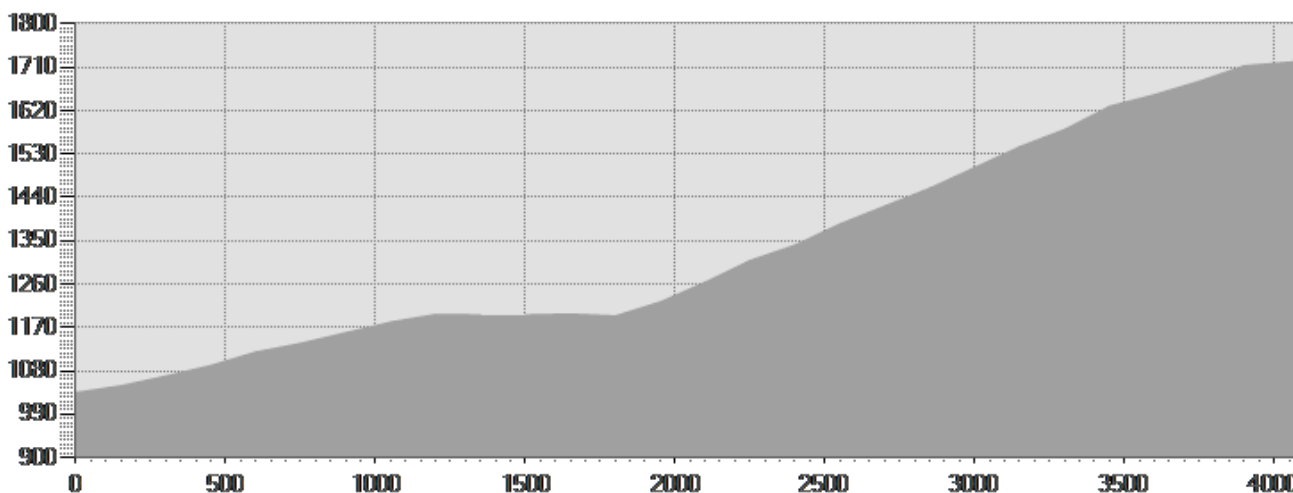
**Equipment required:**

**Difficulty description:**

**Parking Area:**

**Map:**Bike and Trekking Map Alta Valtellina n° 5

**Author:**



## TECHNICAL DATA

Length	— 4,097 Km	Skill	★★★★★
Duration	🕒 2:00 - 3:00 h	Condition	★★★★★
Uphill height difference	⤴ 693 m	Effort	★★★★★
height difference downhill	⤵ 5 m	Natural pavement	86%
Maximum slope uphill	⤴ 32%	Asphalt pavement	14%
Maximum slope downhill	⤵ 2%	Cobblestones	0%
Minimum and maximum quota	🏔 1723 m	Equipped trail	0%
	1050 m	Scree pavement	0%
Period Journey	📅 Maggio -	Other types of pavements	0%
	Ottobre	Not available data	0%

## PHOTO GALLERY





Baite Fo



Lo scoiattolo

*This publication is for information purposes only. We recommend you consult and check the weather forecast and snow conditions before every excursion.*