





Medium  10,141 Km  4:00 - 5:00 h  863 m  862 m





From Sommacologna pass a narrow stretch through the houses in the village and take road N268 left up to Muscet. From here follow the dirt road for two bends. At the third bend take the road that climbs right to Pra Magri and Li Vedagoli. Paths N268.1 N269 N208 bring you to Milosa. Path N270 runs along the meadows of Milosa and down to Pra di Piaz. Continue along the paved road down from the quartz quarry that takes you to Meler and Madonna della Neve. Shortly after the small church on the right, a dirt road leads to the mountain huts of Roncale and on to the entrance to Pavilion 8 of the Morelli hospital. At this point turn right, cross the small bridge over the Rio stream and follow the trail that leads to Remoscolo. After a short stretch uphill you reach a fork and take the steep descent to the left to return to Sommacologna.

Sommacologna This hamlet still reveals traces of its ancient settlement. The houses, huddled together, reveal 16th century faades, arches, doorways and windows of a certain dignity. The Church of SS. Abbondio and Caterina, dating from 1440, has a painted and gilded wooden altarpiece attributed to Maestro Cogoli.

Start:Sommacologna

Arrival:Sommacologna

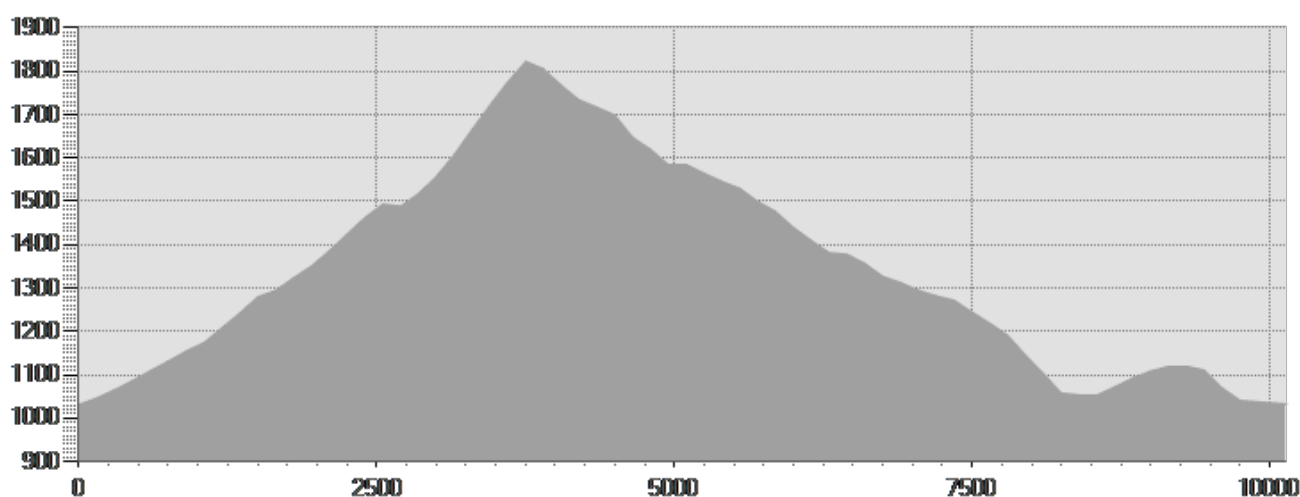
Equipment required:

Difficulty description:

Parking Area:

Map:Bike and Trekking Map Alta Valtellina n° 5

Author:



TECHNICAL DATA

Length	— 10,141 Km	Skill	★★★★★
Duration	🕒 4:00 - 5:00 h	Condition	★★★★★
Uphill height difference	⬆️ 863 m	Effort	★★★★★
height difference downhill	⬇️ 862 m	Natural pavement	92%
Maximum slope uphill	⬆️ 39%	Asphalt pavement	8%
Maximum slope downhill	⬇️ 34%	Cobblestones	0%
Minimum and maximum quota	🏔️ 1824 m	Equipped trail	0%
	1033 m	Scree pavement	0%
Period Journey	Maggio -	Other types of pavements	0%
	Ottobre	Not available data	0%

PHOTO GALLERY



Madonna della neve e vicinanze



Sommacologna

This publication is for information purposes only. We recommend you consult and check the weather forecast and snow conditions before every excursion.