





Colico - Morbegno - Sondrio - Tirano - Bormio

Easy  113,589 Km  4:00 - 12:00 h  1319 m  342 m





Start:Colico

Arrival:Bormio

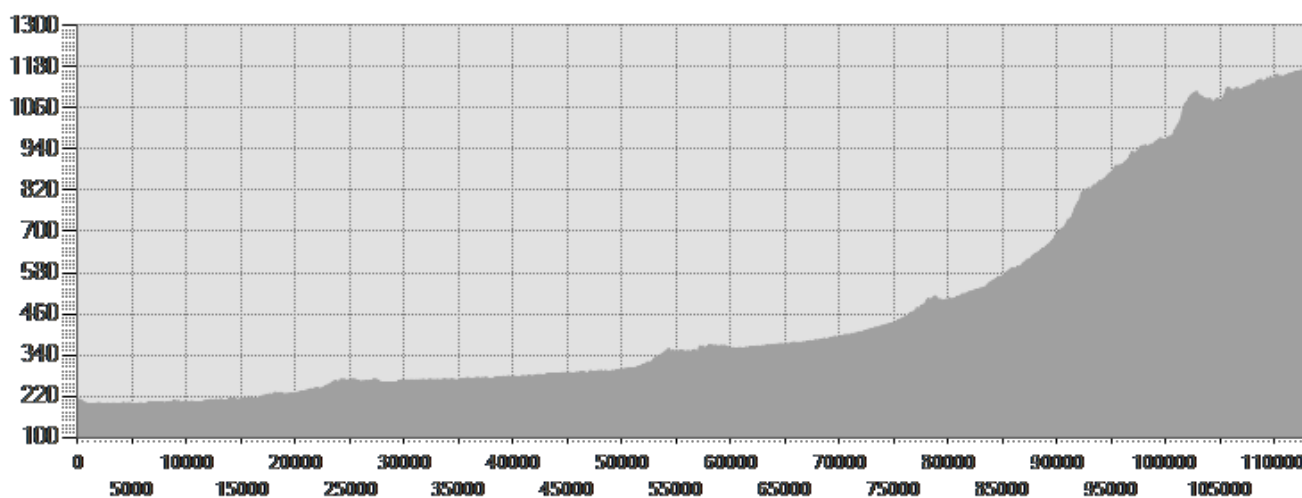
Equipment required:

Difficulty description:

Parking Area:

Map:

Author:



TECHNICAL DATA

Length	— 113,589 Km	Skill	☆☆☆☆☆
Duration	☀ 4:00 - 12:00 h	Condition	☆☆☆☆☆
Uphill height difference	↗ 1319 m	Effort	☆☆☆☆☆
height difference downhill	↘ 342 m	Natural pavement	3%
Maximum slope uphill	↗ 15%	Asphalt pavement	97%
Maximum slope downhill	↘ 7%	Cobblestones	0%
Minimum and maximum quota	🏔 1189 m	Equipped trail	0%
	198 m	Scree pavement	0%
		Other types of pavements	0%
Period Journey	Marzo - Ottobre	Not available data	0%

PHOTO GALLERY



la meraviglia Valtellina!



Castello di Grosio



Ponte di Ganda



Terrazzamenti Grumello




Bellissimo tratto nel bosco



Villa Visconti Venosta - Grosio



Piazza del Kuèrc - Bormio



Sentiero Valtellina a Sondrio



Ponte sull' Adda



Pump Track Poggiridenti



Santuario di Tirano



Area di sosta a Sondrio



Sentiero Valtellina lungo l' Adda



Albosaggia



Morbegno



Porta Poschiavina a Tirano

This publication is for information purposes only. We recommend you consult and check the weather forecast and snow conditions before every excursion.