





Isolaccia - Prescedont - Ciuk - Pone - Ponte Felice - Palancana

Medium  8,295 Km  3:00 - 4:00 h  858 m  29 m





Start:Isolaccia

Arrival:Palancana

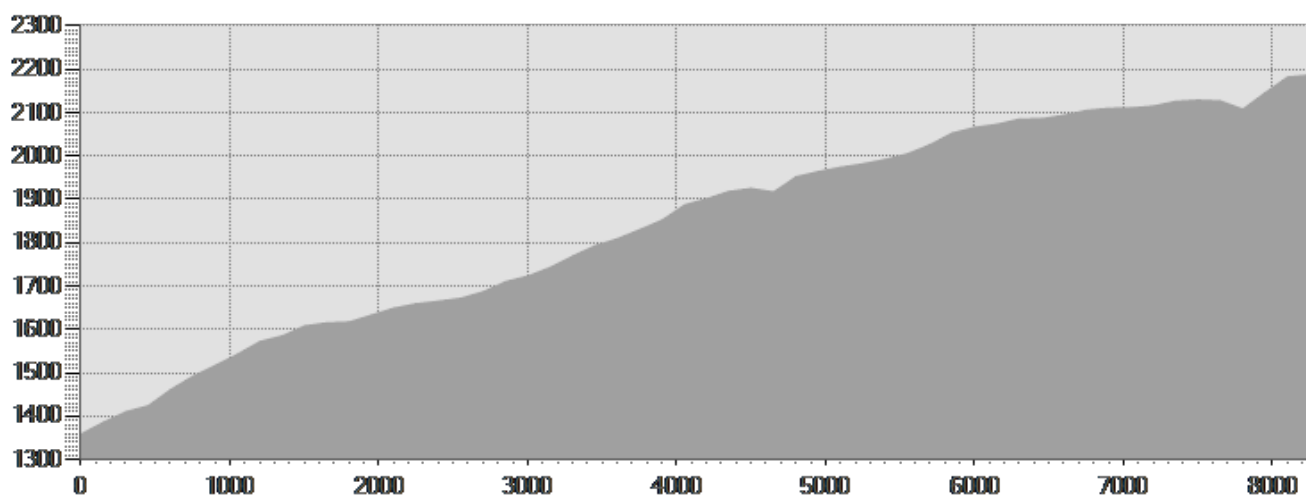
Equipment required:

Difficulty description:

Parking Area:

Map:

Author:



TECHNICAL DATA

Length	— 8,295 Km	Skill	☆☆☆☆☆
Duration	☀ 3:00 - 4:00 h	Condition	☆☆☆☆☆
Uphill height difference	↗ 858 m	Effort	☆☆☆☆☆
height difference downhill	↘ 29 m		
Maximum slope uphill	↗ 26%		
Maximum slope downhill	↘ 12%		
Minimum and maximum quota	 2188 m 1386 m		
Period Journey	Dicembre - Aprile		

This publication is for information purposes only. We recommend you consult and check the weather forecast and snow conditions before every excursion.