




Bormio - Piatta - Baite di Lecia - Bormio 2000

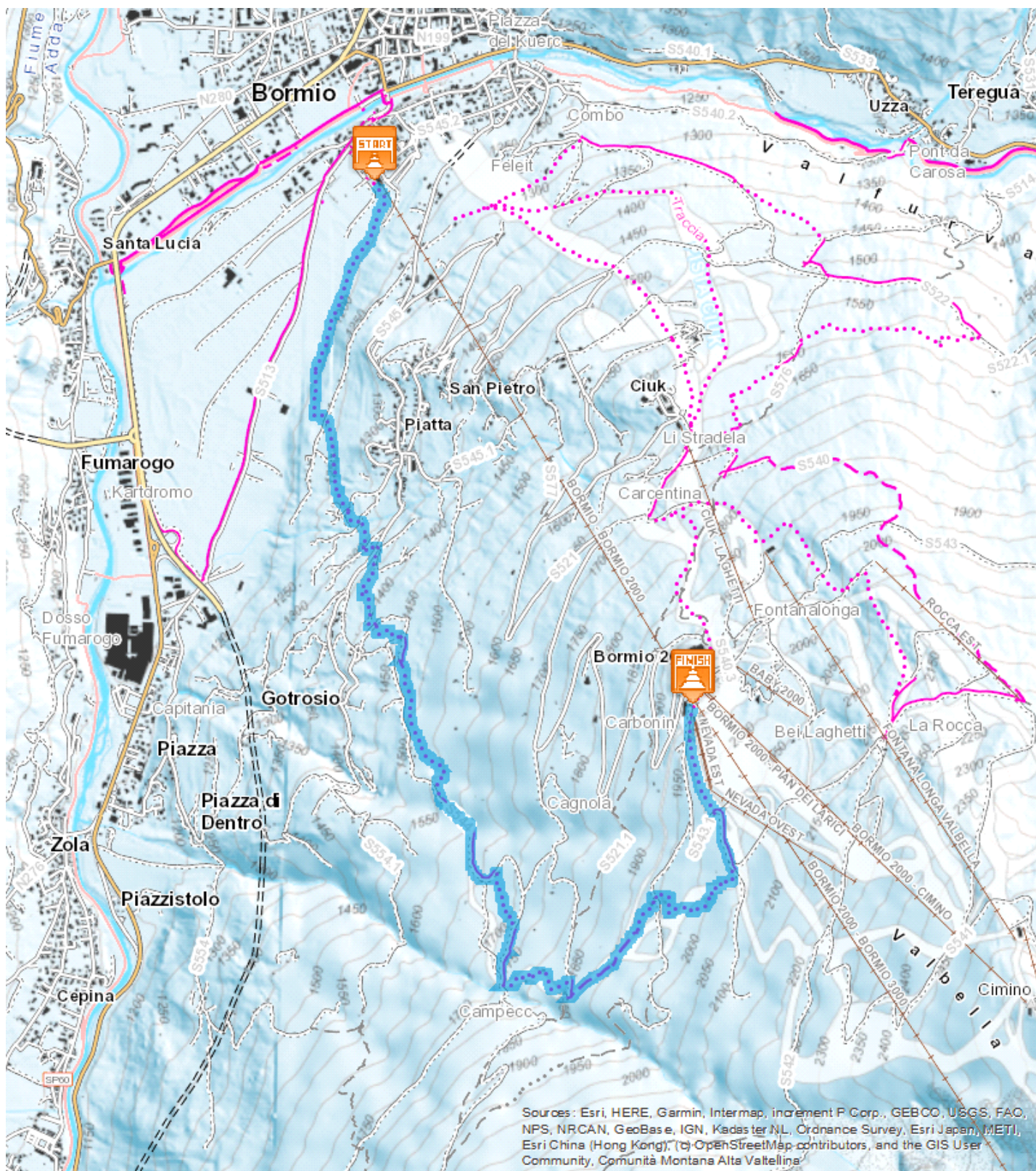
Medium 

6,442 Km

 2:00 - 3:00 h

 852 m

 108 m





Start:Bormio

Arrival:Bormio 2000

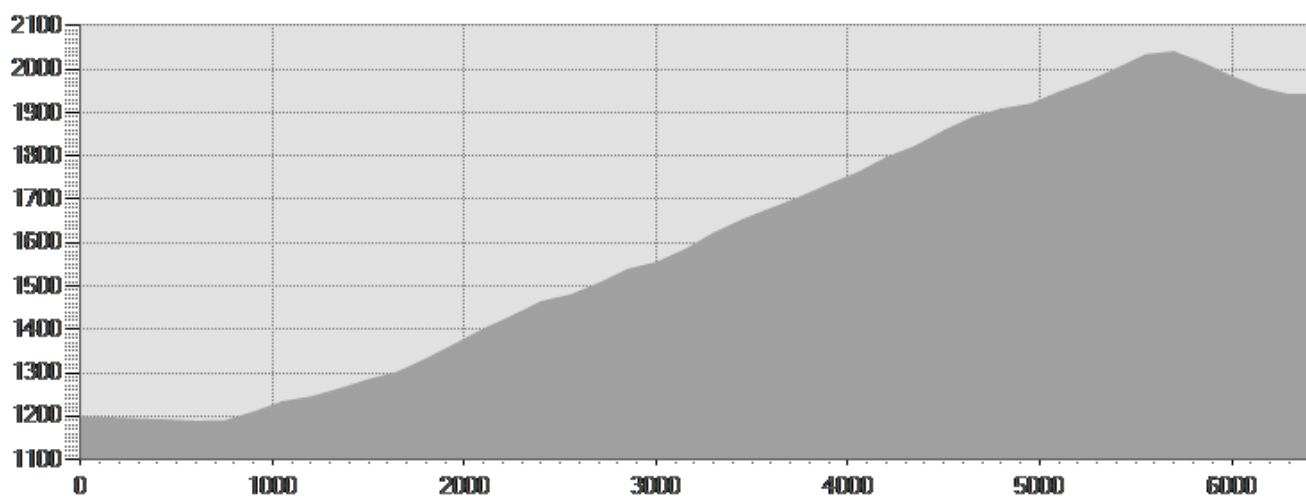
Equipment required:

Difficulty description:

Parking Area:

Map:

Author:



## TECHNICAL DATA

Length	— 6,442 Km	Skill	☆☆☆☆☆
Duration	☀ 2:00 - 3:00 h	Condition	☆☆☆☆☆
Uphill height difference	↗ 852 m	Effort	☆☆☆☆☆
height difference downhill	↘ 108 m		
Maximum slope uphill	↗ 25%		
Maximum slope downhill	↘ 21%		
Minimum and maximum quota	 2040 m 1189 m		
Period Journey	Dicembre - Aprile		

*This publication is for information purposes only. We recommend you consult and check the weather forecast and snow conditions before every excursion.*