



Livigno - Rifugio Monte Scale (Cancano)

Medium 

22,294 Km

 06:27 h

 666 m

 584 m





Start:Livigno Loc. Teola

Arrival:Rifugio ristoro Monte Scale (Cancano)

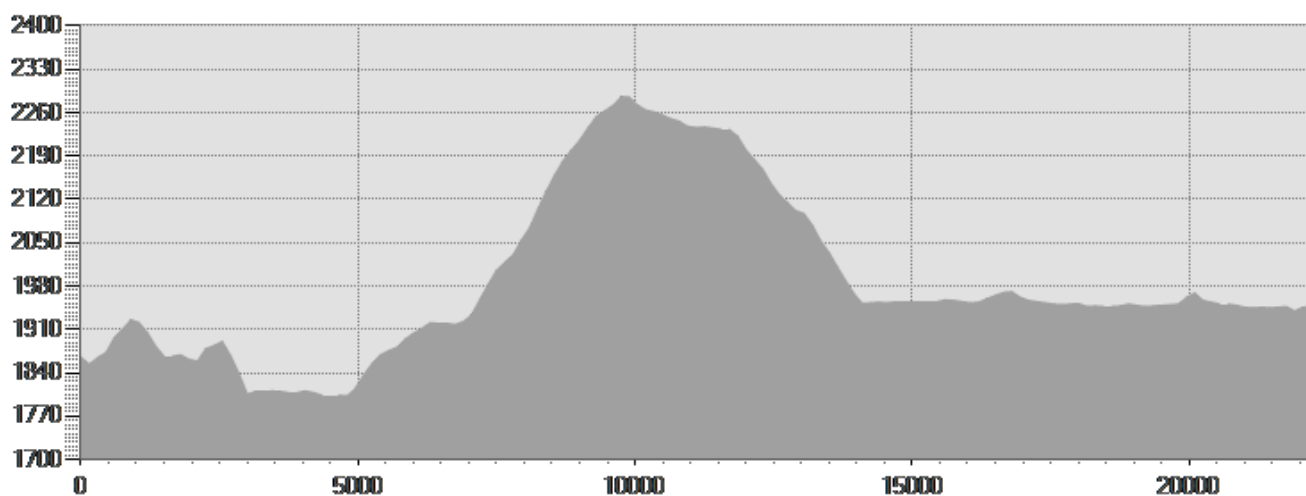
Equipment required:

Difficulty description:

Parking Area:

Map:

Author:



TECHNICAL DATA

Length	— 22,294 Km	Skill	--
Duration	🌙 06:27 h	Condition	--
Uphill height difference	↗️ 666 m	Effort	--
height difference downhill	↘️ 584 m	Natural pavement	89%
Maximum slope uphill	👣 20%	Asphalt pavement	11%
Maximum slope downhill	👣 22%	Cobblestones	0%
Minimum and maximum quota	🏔️ 2286 m	Equipped trail	0%
		Scree pavement	0%
		Other types of pavements	0%
Period Journey	Giugno - Ottobre	Not available data	0%

This publication is for information purposes only. We recommend you consult and check the weather forecast and snow conditions before every excursion.