



Bormio - Grosio - Passo del Mortirolo


Medium

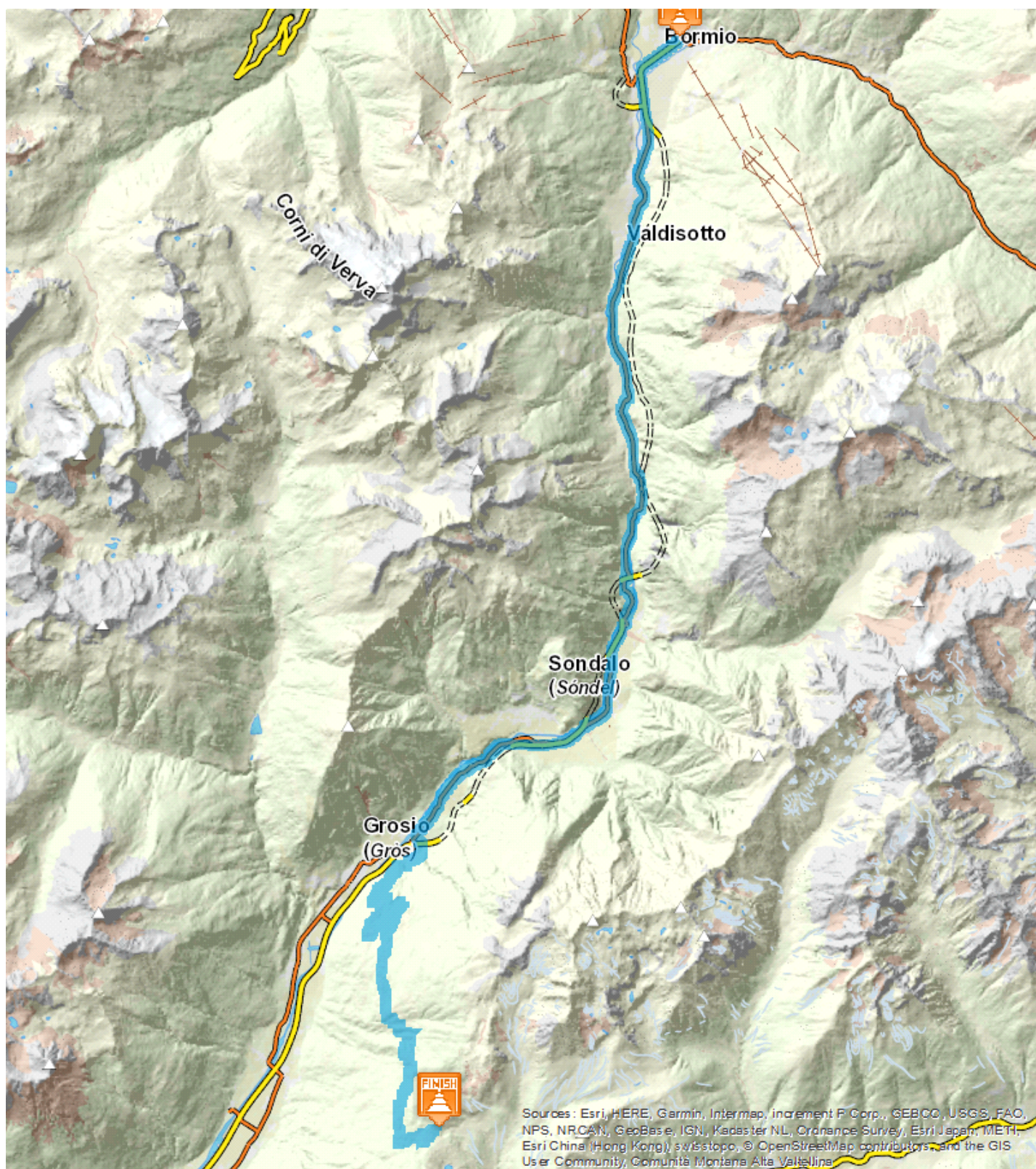


36,238 Km

 03:29 h

 1264 m

 599 m



The kid sister slope is no slouch in terms of incline, but does offer a number of fl at stretches. Davide Cassani



The easiest slope but not entirely a breeze to reach Mortirolo Pass. It offers an extraordinary PANORAMA, with typical Alpine mountainscapes, fields, and characteristic baite chalets. It lives in the shadow of other better known routes but at any rate it offers a challenging alternative to those for whom Mortirolo is too difficult. Over the last three kilometres, the road winds just above the legendary trail.

Start:Bormio

Arrival:Passo del Mortirolo

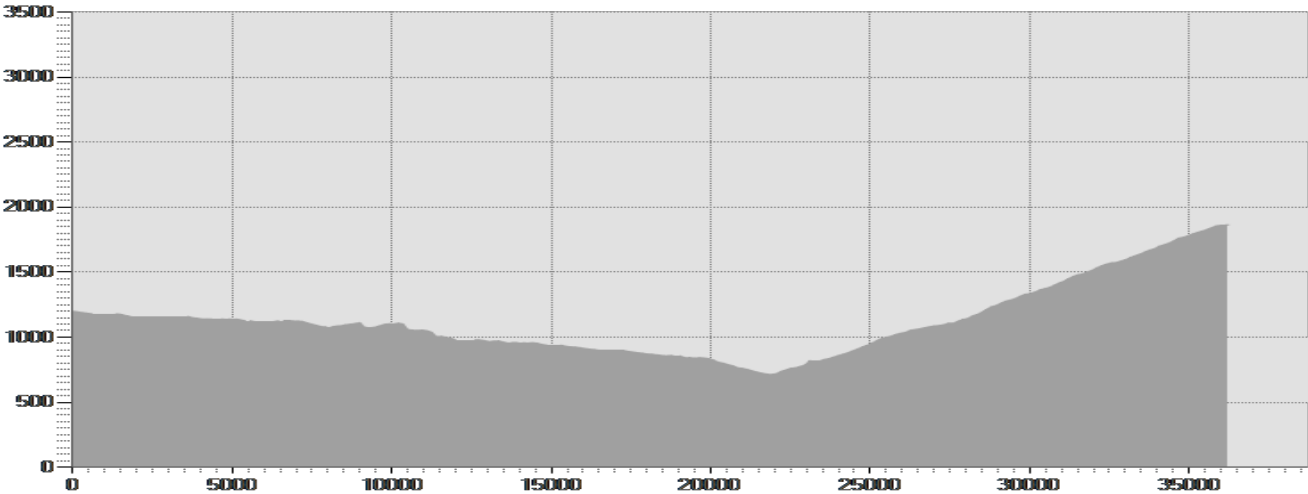
Equipment required:

Difficulty description:

Parking Area:

Map:Pieghevole 16.382 m di salite in bici

Author:



TECHNICAL DATA

Length	— 36,238 Km	Skill	★★★★★
Duration	🕒 03:29 h	Condition	★★★★★
Uphill height difference	⬆️ 1264 m	Effort	★★★★★
height difference downhill	⬆️ 599 m	Natural pavement	0%
Maximum slope uphill	🚶 22%	Asphalt pavement	100%
Maximum slope downhill	🚶 14%	Cobblestones	0%
Minimum and maximum quota	🏔️ 1865 m	Equipped trail	0%
		Scree pavement	0%
		Other types of pavements	0%
Period Journey	📅 Aprile - Ottobre	Not available data	0%

This publication is for information purposes only. We recommend you consult and check the weather forecast and snow conditions before every excursion.