



Ponte di Legno - Passo Gavia

Easy



— 17,584 Km

 2:00 - 3:00
h

 1426 m

 46 m



A classic slope; once the road begins to narrow, the 3425 is recommended. Davide Cassani

The 1988 Giro d'Italia, under heavy snowfall, consecrated this as an EPIC CLIMB This ancient roadway that connected the Magnificent Land with the Venices has become a must in the cycling world. The road quite narrow is much more adept to bikes than cars. In the final stretch, the steep turns put legs and lungs to the test.



Start:Ponte di Legno **Arrival:**Passo Gavia

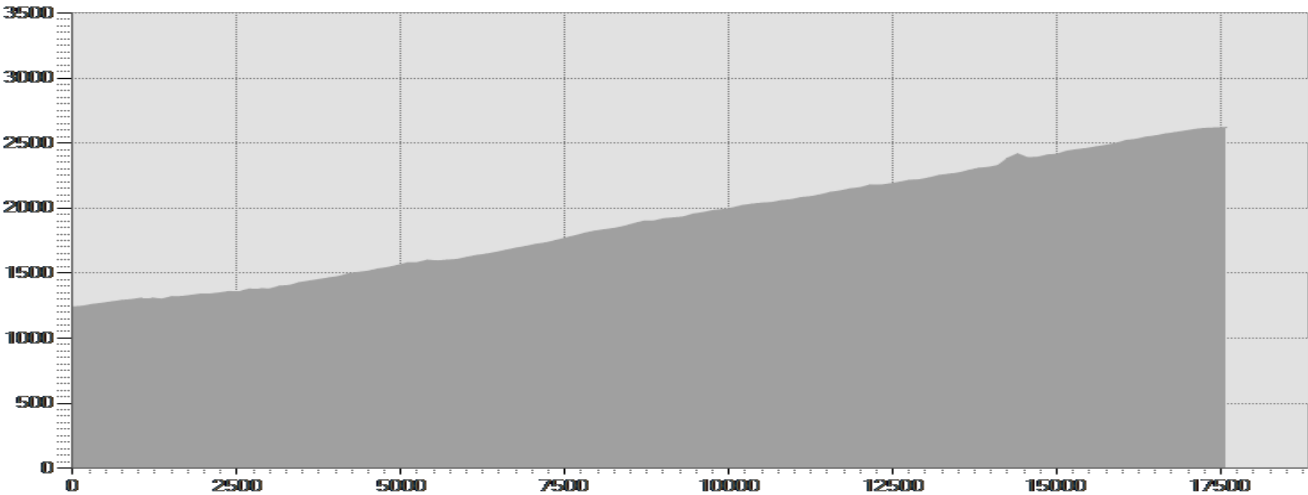
Equipment required:

Difficulty description:

Parking Area:

Map:Pieghevole 16.382 m di salite in bici

Author:



TECHNICAL DATA

Length	17,584 Km	Skill	★★★★★
Duration	2:00 - 3:00 h	Condition	★★★★★
Uphill height difference	1426 m	Effort	★★★★★
height difference downhill	46 m	Natural pavement	0%
Maximum slope uphill	39%	Asphalt pavement	100%
Maximum slope downhill	10%	Cobblestones	0%
Minimum and maximum quota	2620 m	Equipped trail	0%
	1246 m	Scree pavement	0%
		Other types of pavements	0%
Period Journey	Settembre - Settembre	Not available data	0%

This publication is for information purposes only. We recommend you consult and check the weather forecast and snow conditions before every excursion.