


Santa Caterina - Sell - Tovo - Santa Caterina


Easy

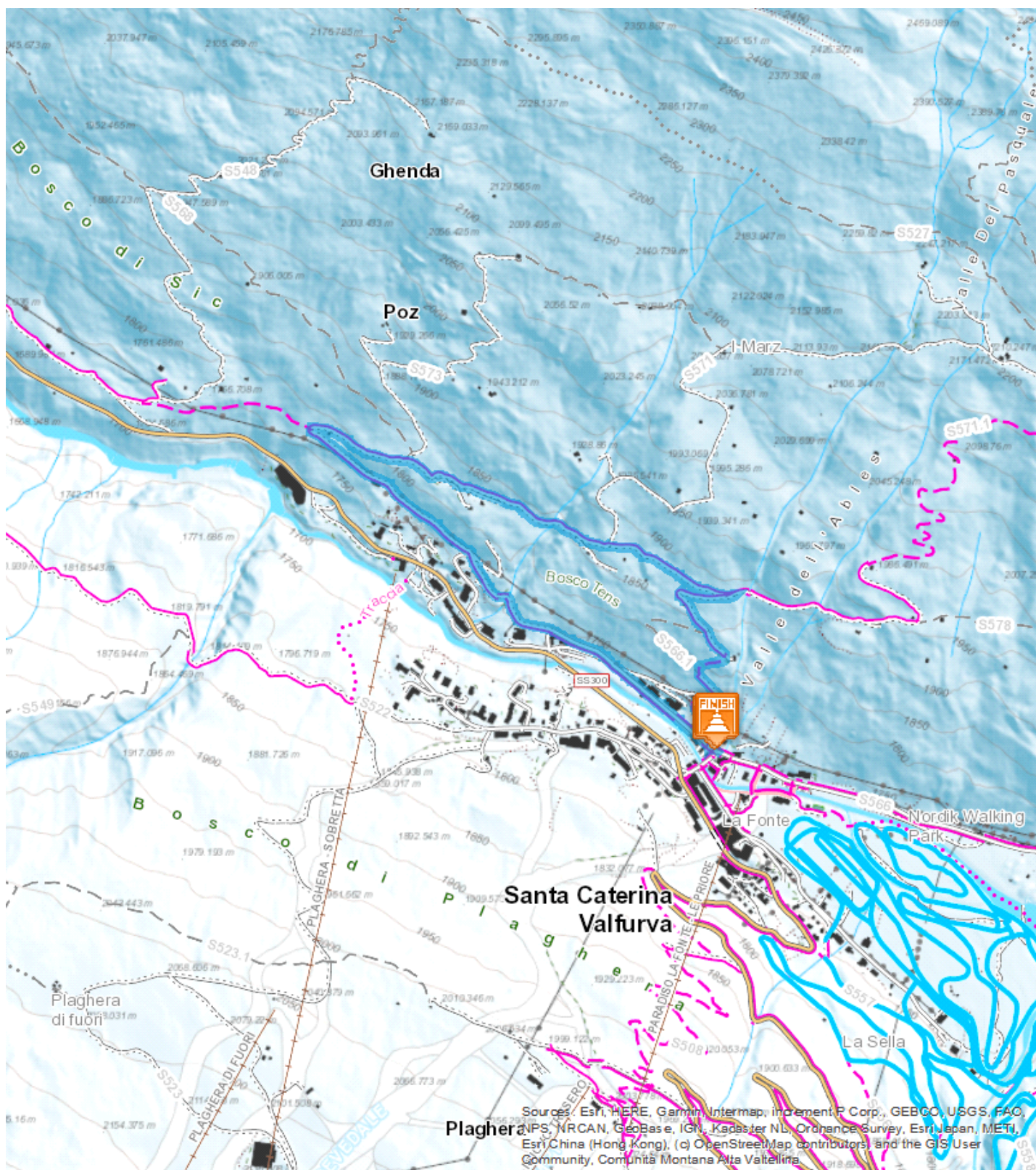


3,014 Km

 1:00 - 2:00  
h

 155 m

 155 m



Sources: Esri, HERE, Garmin, Intermap, increment P Corp., GEBCO, USGS, FAO, NPS, NRCAN, GeBCo, IGN, Kadaster NL, Ordnance Survey, Esri Japan, METI, Esri China (Hong Kong), (c) OpenStreetMap contributors, and the GIS User Community, Comunità Montana Alta Valtellina



**Start:**Santa Caterina Valfurva

**Arrival:**Santa Caterina Valfurva

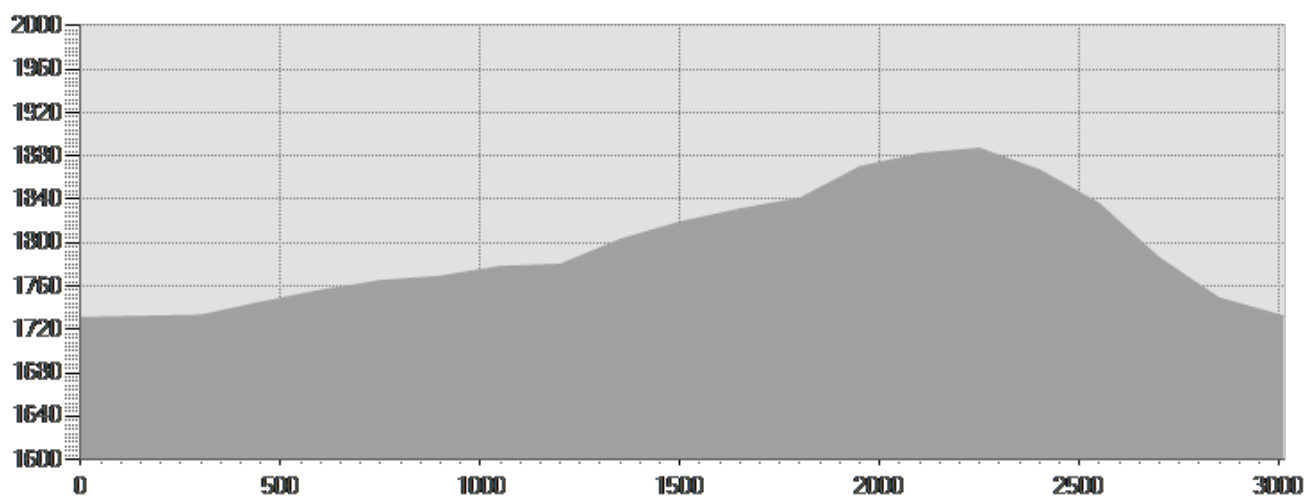
**Equipment required:**

**Difficulty description:**

**Parking Area:**

**Map:**

**Author:**



## TECHNICAL DATA

Length	— 3,014 Km	Skill	☆☆☆☆☆
Duration	☀ 1:00 - 2:00 h	Condition	☆☆☆☆☆
Uphill height difference	↗ 155 m	Effort	☆☆☆☆☆
height difference downhill	↘ 155 m		
Maximum slope uphill	↗ 19%		
Maximum slope downhill	↘ 33%		
Minimum and maximum quota	 1887 m 1732 m		
Period Journey	Dicembre - Aprile		

*This publication is for information purposes only. We recommend you consult and check the weather forecast and snow conditions before every excursion.*