


Oltre le tracce della Storia - Itinerario 1 - Scorluzzo


Medium



1,802 Km

 00:58 h

 328 m

 0 m





Start:Passo Stelvio

Arrival:Monte Scorluzzo

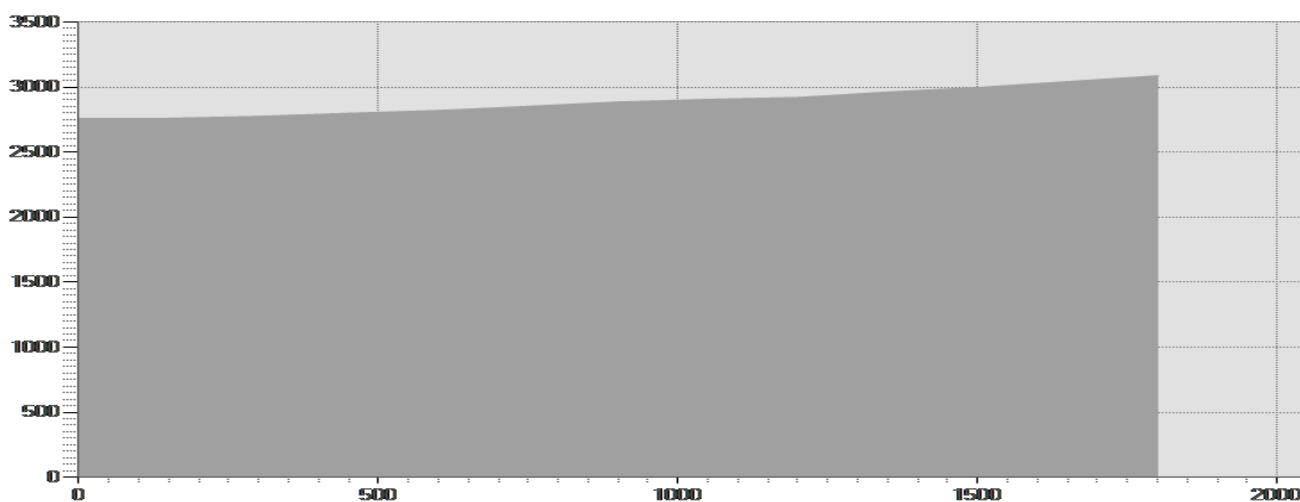
Equipment required:

Difficulty description:

Parking Area:

Map:

Author:Parco Nazionale dello Stelvio



TECHNICAL DATA

Length	— 1,802 Km	Skill	☆☆☆☆☆
Duration	🕒 00:58 h	Condition	☆☆☆☆☆
Uphill height difference	📈 328 m	Effort	☆☆☆☆☆
height difference downhill	📉 0 m	Natural pavement	88%
Maximum slope uphill	📈 30%	Asphalt pavement	12%
Maximum slope downhill	📉 0%	Cobblestones	0%
Minimum and maximum quota	📍 3087 m	Equipped trail	0%
		Scree pavement	0%
		Other types of pavements	0%
Period Journey	📅 Luglio - Settembre	Not available data	0%

This publication is for information purposes only. We recommend you consult and check the weather forecast and snow conditions before every excursion.