



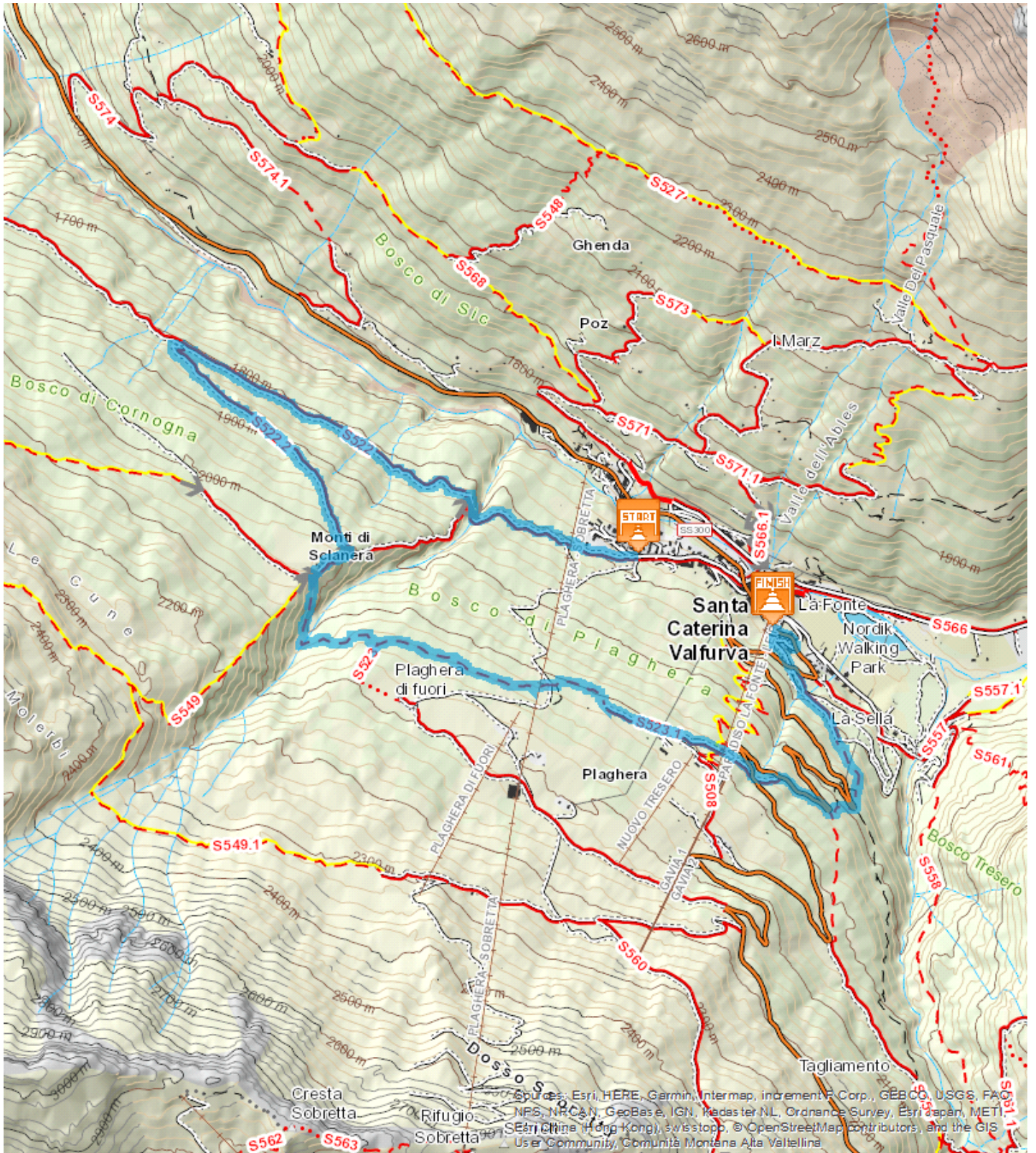


Vedig - Sclanera - Bosco di Plaghera - Plaghera - La Sella - Ciogna

**Medium**  **7,728 Km**  **2:00 - 3:00 h**  **356 m**  **380 m**





From the village of Vedig in Santa Caterina take path S522, then cross the Rio di Sclanera and the forest of Cornogna until you reach the junction with path S522.2 up to the mountain huts of Sclanera. Here there is another junction: keep left up path S523. Pass the forest of Plaghera and the Santa Caterina ski area along a fairly flat path until you reach the Paradiso Refuge. Continue to the junction with the road to the Gavia Pass. At the bend follow the trail that leads to La Sella and then, at Ciogna, to Santa Caterina.

Santa Caterina ski area There are 35 km of pistes ranging in altitude from 1,738 m village and 2,800 m Monte Sobretta with 10 lifts. The favourable climate and artificial snowmaking ensure perfect pistes from late November to April.

**Start:**Vedig

**Arrival:**Ciogna

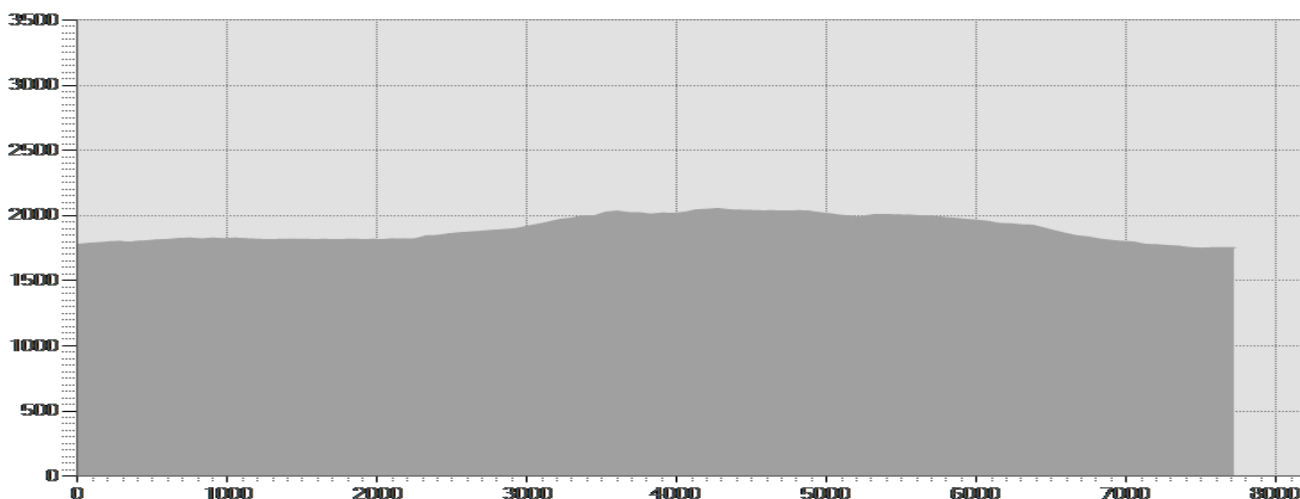
**Equipment required:**

**Difficulty description:**

**Parking Area:**

**Map:**Bike and Trekking Map Alta Valtellina n° 6

**Author:**



## TECHNICAL DATA

Length	— 7,728 Km	Skill	★★★★☆
Duration	🕒 2:00 - 3:00 h	Condition	★★★★☆
Uphill height difference	⤴️ 356 m	Effort	★★★★☆
height difference downhill	⤵️ 380 m	Natural pavement	94%
Maximum slope uphill	⤴️ 36%	Asphalt pavement	6%
Maximum slope downhill	⤵️ 15%	Cobblestones	0%
Minimum and maximum quota	🏔️ 2054 m	Equipped trail	0%
	1750 m	Scree pavement	0%
Period Journey	Giugno -	Other types of pavements	0%
	Settembre	Not available data	0%

## PHOTO GALLERY



Ski area Santa Caterina



Bike

*This publication is for information purposes only. We recommend you consult and check the weather forecast and snow conditions before every excursion.*