





La Centrale - Ponte delle Vacche - La Sella - Santa Caterina

Medium  5,737 Km  2:00 - 3:00 h  334 m  354 m





From the Centrale in Santa Caterina, in Magliaga, take path S558 uphill along the River Gavia to the Ponte delle Vacche, so named because the area is rich in pastures where herds graze during the summer. From here a path leads to the Gavia Pass. The walk, however, continues across the Ponte delle Vacche, with a picnic area for a pleasant stop. Follow path S556 down to La Sella in Ciogna.

Start:La Centrale

Arrival:Santa Caterina

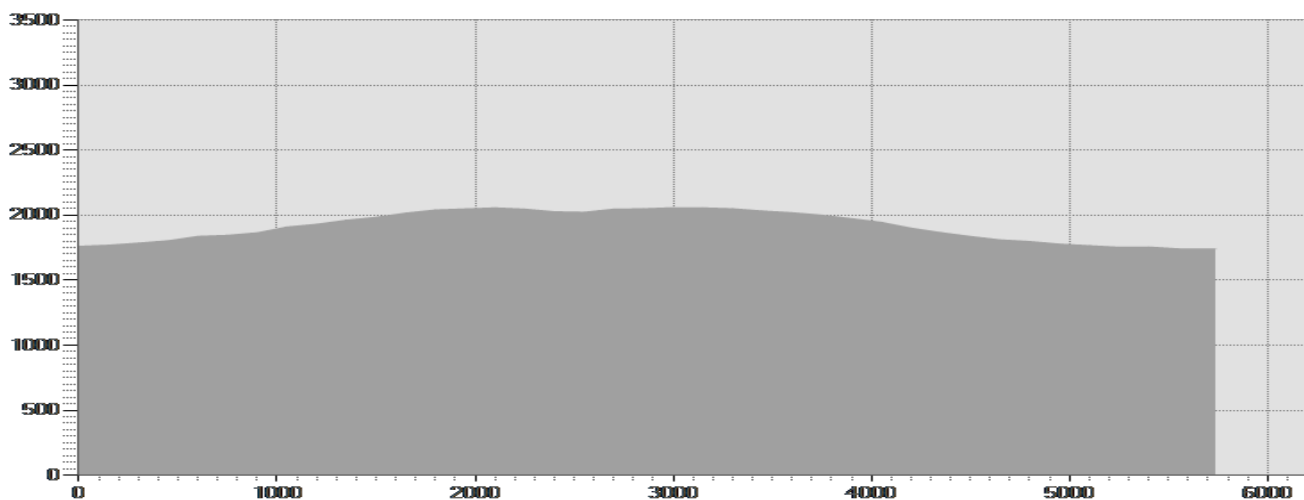
Equipment required:

Difficulty description:

Parking Area:

Map:Bike and Trekking Map Alta Valtellina n° 6

Author:



TECHNICAL DATA


Length	— 5,737 Km	Skill	☆☆☆☆☆
Duration	☀ 2:00 - 3:00 h	Condition	☆☆☆☆☆
Uphill height difference	↗ 334 m	Effort	☆☆☆☆☆
height difference downhill	↘ 354 m	Natural pavement	89%
Maximum slope uphill	↗ 30%	Asphalt pavement	11%
Maximum slope downhill	↘ 15%	Cobblestones	0%
Minimum and maximum quota	 2057 m	Equipped trail	0%
	1740 m	Scree pavement	0%
Period Journey	Giugno - Settembre	Other types of pavements	0%
		Not available data	0%

PHOTO GALLERY



Santa Caterina Valfurva



Passo Gavia

This publication is for information purposes only. We recommend you consult and check the weather forecast and snow conditions before every excursion.