



Niblogo - Alpe Ardof - Val Zebbru' - Baita del Pastore - Rifugio V Alpini

Medium



12,59 Km

 05:02 h

 1301 m

 27 m







From the parking area at Niblogo, at Madonna dei Monti, take bridleway S529 through the entire Val Zebru' to the Baite di Campo and Baita del Pastore, from which you continue up along the steep and winding path S516 to a height of 2,500 metres above sea level, with views of the Cima Trafoi and the Gran Zebru'. Opposite, to the north, note the rocky limestone face of the Sasso Rotondo and the Passo dei Volontari and dei Camosci, major transit routes to the Stelvio Pass during the Great War. From the bottom of the former cable car up to the Quinto Alpini Refuge, continue along path S516 with a regular climb through white screes and moraines winding through a bowl surrounded by distinctive towers, almost like the Dolomites. A final traverse brings you to the Quinto Alpini Refuge, where chamois can sometimes be seen grazing.

The chamois This animal lives in mountain environments, generally between 1,500 m and 2,500 m. It mainly feeds on herbaceous plants, especially grasses and legumes. There are estimated to be more than 5,700 specimens in the territory of the Stelvio National Park.

**Start:**Niblogo **Arrival:**Rifugio V Alpini

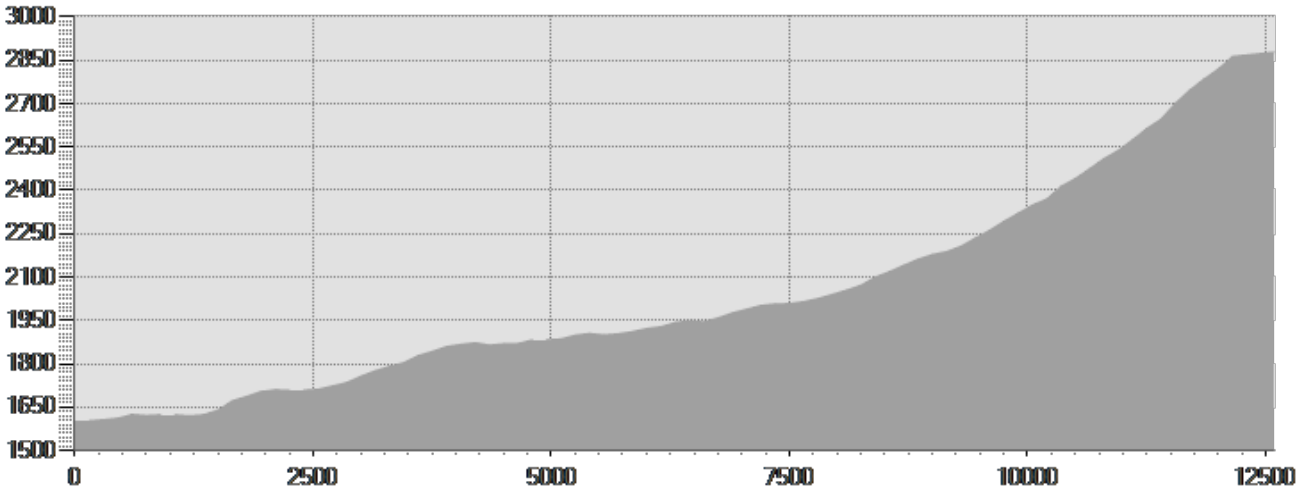
**Equipment required:**

**Difficulty description:**

**Parking Area:**

**Map:**Bike and Trekking Map Alta Valtellina n° 6

**Author:**



TECHNICAL DATA

Length	12,59 Km	Skill	★★★★★
Duration	05:02 h	Condition	★★★★★
Uphill height difference	1301 m	Effort	★★★★☆
height difference downhill	27 m	Natural pavement	99%
Maximum slope uphill	37%	Asphalt pavement	1%
Maximum slope downhill	5%	Cobblestones	0%
Minimum and maximum quota	2878 m	Equipped trail	0%
	1603 m	Scree pavement	0%
		Other types of pavements	0%
Period Journey	Giugno - Settembre	Not available data	0%

PHOTO GALLERY



Rifugio Quinto Alpini



Il camoscio

*snow conditions before every excursion.*