





Angelina - Pian dell'Acqua - Gattonino - Valle Vezzola - Passo Val Trela - Te'a de Pila - Foscagno

Medium  — 20,589 Km  4:00 - 6:00 h  900 m  918 m





From the Lake of Foscagno in the village of Angelina, take path N186 that is initially descends, lined by walls down, to the Foscagno hut then continues along the road that runs through the Foscagno Valley past the occasional isolated house. At Pian dell'Acqua bear left along the flat road N195 Decauville connecting Arnoga to Cancano. After passing the village of Gattolino, the bridleway N196 climbs to Val Vezzola. Having crossed the valley you come to a fork and bear right on path N130 towards the Malga di Trela, where you can stop to sample the local Valtellina cuisine. Continue on path N136 to the Passo Val Trela and go down to the Tea de Pi'la at Trepalle. This part of the trail is also called the smugglers' route, and was used in the past to transport contraband coffee and tobacco. Follow trails N127 and N129 over Monte Roccia and return to the Foscagno Pass.

Foscagno Pass This is the only road access from Italy to Livigno dutyfree zones, and the Guardia di Finanza Italian Finance Police has a permanent presence there. The road was built before the First World War for military reasons and only since the 1950s has it been open in winter.

Start: Angelina

Arrival: Foscagno

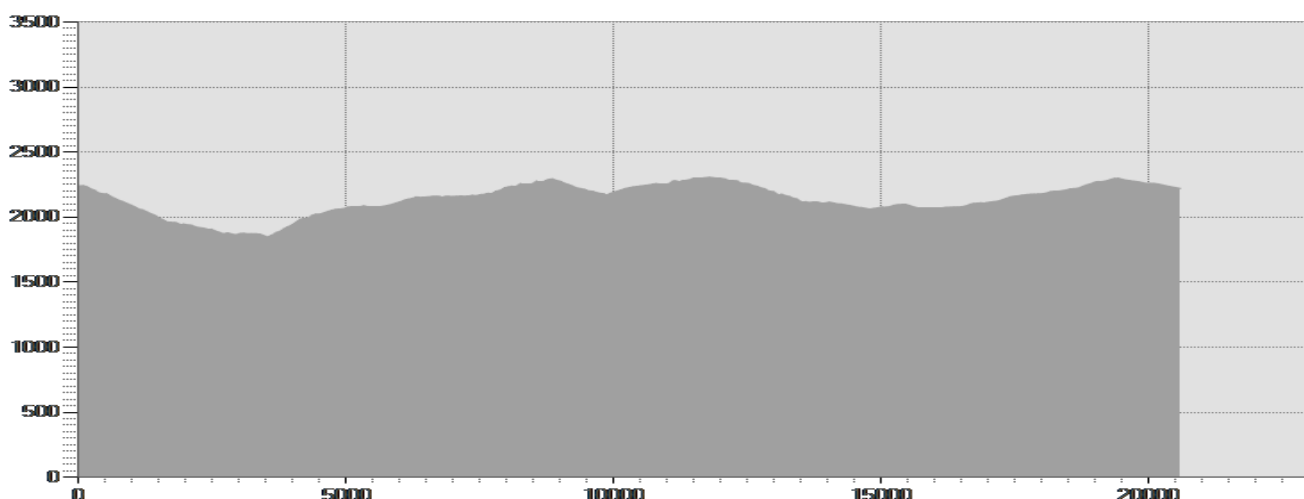
Equipment required:

Difficulty description:

Parking Area:

Map: Bike and Trekking Map Alta Valtellina n° 2

Author:



TECHNICAL DATA

Length	— 20,589 Km	Skill	★★★★★
Duration	🕒 4:00 - 6:00 h	Condition	★★★★★
Uphill height difference	📈 900 m	Effort	★★★★★
height difference downhill	📉 918 m	Natural pavement	96%
Maximum slope uphill	📈 31%	Asphalt pavement	4%
Maximum slope downhill	📉 13%	Cobblestones	0%
Minimum and maximum quota	📊 2308 m	Equipped trail	0%
	1849 m	Scree pavement	0%
Period Journey	Giugno -	Other types of pavements	0%
	Ottobre	Not available data	0%

PHOTO GALLERY



Lungo il passo del Foscagno transitavano gli "spalloni" che contrabbandavano caffè e tabacchi



Un piccolo sentiero, sufficiente per passare con la tua due ruote!



Lungo il tragitto si incontrano casette isolate



Una baita in sasso e murature accanto al sentiero



Crocifissi, testimonianze preziose di un passato di grande fede




Che magnifico panorama!



Ruscelli di acqua limpida al Passo del Foscagno



Uno dei laghetti del Foscagno



I sentieri sono talvolta delimitati da muretti in sasso



Una delle baite che si incontrano lungo il percorso



Il percorso attraversa la Val Vezzola e la Val Trèla



Boschi di pini e larici



Una casa in costruzione nel cuore del bosco

This publication is for information purposes only. We recommend you consult and check the weather forecast and snow conditions before every excursion.