

Passo di Fraele - Pra Grata - Ponte del Gallo

Easy

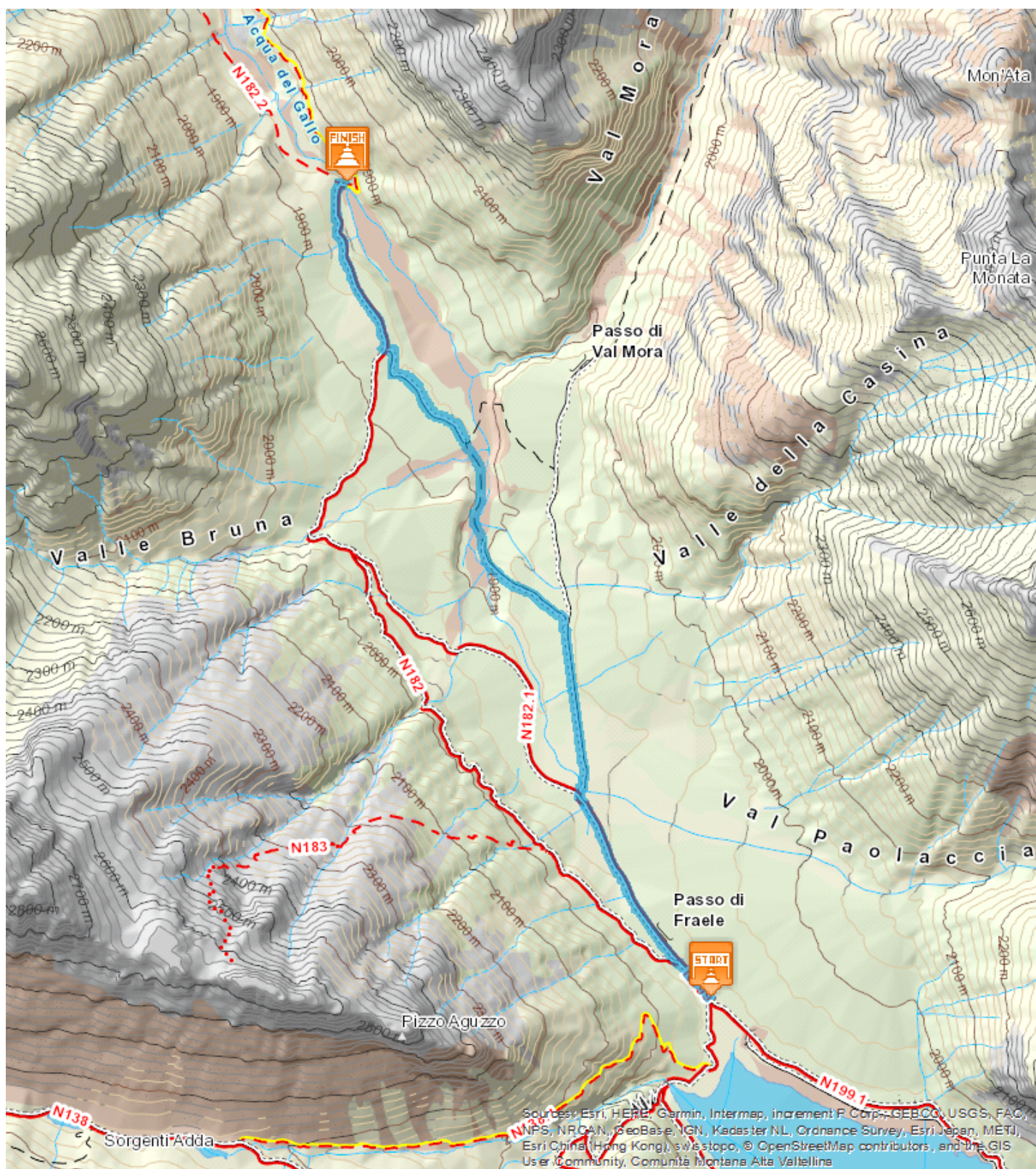


3,846 Km

00:15 h

19 m

119 m





The tour starts from the parking area near the Church of San Giacomo di Fraele at Cancano in Valdidentro and follows path N199. You soon reach Passo di Fraele, the watershed between the basin of the Adda and the SpollnnDanube rivers. The trail descends for about 1 km, arriving at a fork. Take the lefthand path through the Val Bruna, crossing a bridge and then descending the valley to Grasso di Pra' Grata. This is one of the most spectacular spots in the area, both for its solitude and its morphology a vast valley floor of calcareous pebbles that recall the Apennines, with the steep almost forgotten cliffs of Piz Murtarol and the node of the Cassa del Ferro. Further along path N182 you soon arrive at Ponte del Gallo. This area forms part of the Stelvio National Park and it is not uncommon to see grazing deer.

Deer: the king of our forests Today a popular and widespread animal in Alta Valtellina, the deer was practically unknown here at the beginning of the last century. The first local people to meet one described it as a 'huge monster.' The last census in the Stelvio National Park estimated some 1,500 head of deer.

Start:Passo di Fraele **Arrival:**Ponte del Gallo

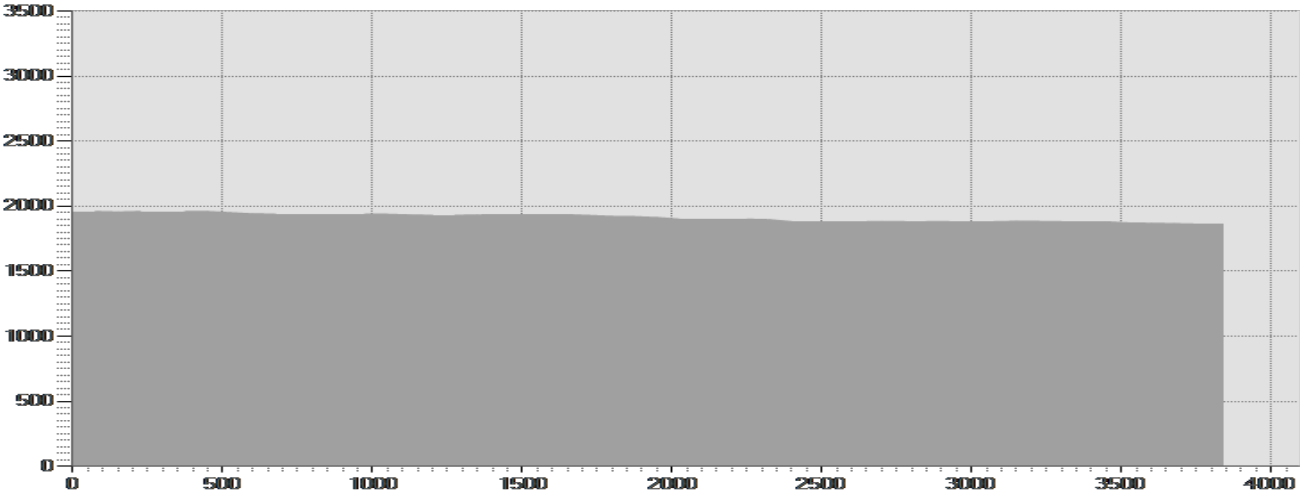
Equipment required:

Difficulty description:

Parking Area:

Map:Bike and Trekking Map Alta Valtellina n° 1

Author:




TECHNICAL DATA

Length	— 3,846 Km	Skill	★★★★★
Duration	🕒 00:15 h	Condition	★★★★★
Uphill height difference	⬆️ 19 m	Effort	★★★★★
height difference downhill	⬆️ 119 m	Natural pavement	100%
Maximum slope uphill	⬆️ 6%	Asphalt pavement	0%
Maximum slope downhill	⬆️ 10%	Cobblestones	0%
Minimum and maximum quota	🏔️ 1960 m	Equipped trail	0%
	1860 m	Scree pavement	0%
Period Journey	Giugno - Settembre	Other types of pavements	0%
		Not available data	0%

PHOTO GALLERY




I cervi sono tra gli animali maggiormente diffusi nel Parco Nazionale dello Stelvio



Il percorso scende lungo prati e pascoli



La Valle di Fraele



Verdissimi prati nel Parco Nazionale dello Stelvio

This publication is for information purposes only. We recommend you consult and check the weather forecast and snow conditions before every excursion.