


Fumero - Baite Agac - Pezze - Pavagn - Profa Alta

Medium

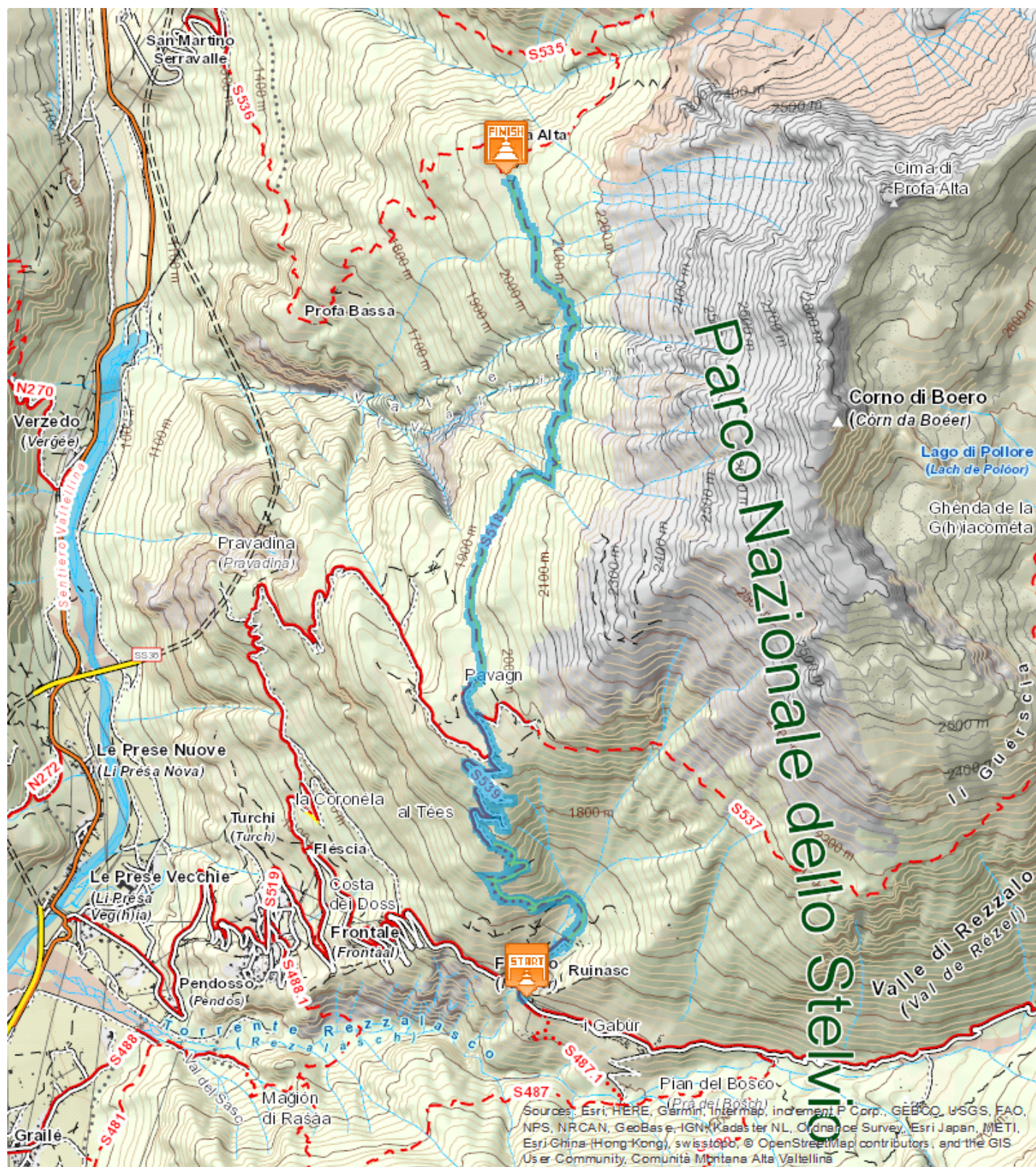


5,69 Km

 2:00 - 3:00
h

 640 m

 92 m





The path begins in the village of Fumero 1465 m in Sondalo and follows the steep path S539 up to the mountain huts of Agac 1625 m and Li Pe'za. After Pavagn you take a wide flat trail an exmilitary road leaving the mountain huts of Pece' below until you reach the Val Fin. The path then passes through a wellpreserved forest of larch and Swiss pines to the mountain huts of Profa Alta in the Valdisotto municipality.

Fumero This is a small hamlet in Sondalo at the mouth to the Valle di Rezzalo. The local church, dedicated to San Antonio Abate, dates back to 31 August 1506. The history of the church includes the devotion made by the families from Fumero and Frontale who emigrated to Venice.

Start:Fumero

Arrival:Profa Alta

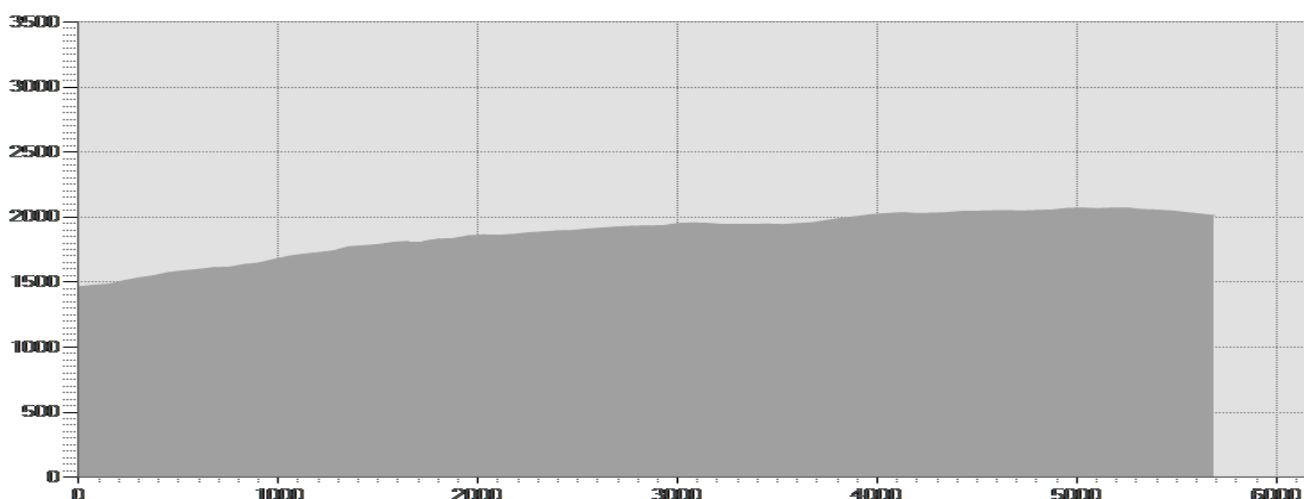
Equipment required:

Difficulty description:

Parking Area:

Map:Bike and Trekking Map Alta Valtellina n° 5

Author:



TECHNICAL DATA

Length	— 5,69 Km	Skill	★★★★★
Duration	🕒 2:00 - 3:00 h	Condition	★★★★★
Uphill height difference	⬆️ 640 m	Effort	★★★★★
height difference downhill	⬆️ 92 m	Natural pavement	98%
Maximum slope uphill	⬆️ 41%	Asphalt pavement	2%
Maximum slope downhill	⬆️ 23%	Cobblestones	0%
Minimum and maximum quota	🏔️ 2071 m	Equipped trail	0%
	1477 m	Scree pavement	0%
Period Journey	Maggio -	Other types of pavements	0%
	Settembre	Not available data	0%

PHOTO GALLERY



Profa Alta



Fumero

This publication is for information purposes only. We recommend you consult and check the weather forecast and snow conditions before every excursion.