


Rifugio Pizzini - Passo Zebra' - Rifugio Quinto Alpini - Baita del Pastore - Rifugio Campo - Niblogo


Medium



19,266 Km

 06:50 h

 660 m

 1786 m





From the Pizzini Refuge take the easy path S529 towards the Zebru' Pass, from which you can admire the majestic Gran Zebru' and the trenches of the First World War. The descent from the pass is steep but panoramic. After the first stretch it levels off and you come to a fork. Continue on path S5291.1 across the scree at the foot of Cima Miniera to another fork. From here climb up to the Quinto Alpini Refuge with its spectacular views of the entire valley. From the refuge descend initially by the way you came, then continue on path S516 to the Baita del Pastore. From here, the descent is easier along bridleway S529 in the Val Zebru', passing via the Campo Refuge and finally arriving at the parking area at Niblogo.

Val Zebru': echo of an unhappy love It is said that a large white boulder located below the Miniera glacier is to remind us of the story of Zebrusius, a hapless knight who was in love with his lady and the mountains, and who moved to this valley after suffering severe romantic disappointment.

Start:Rifugio Pizzini

Arrival:Niblogo

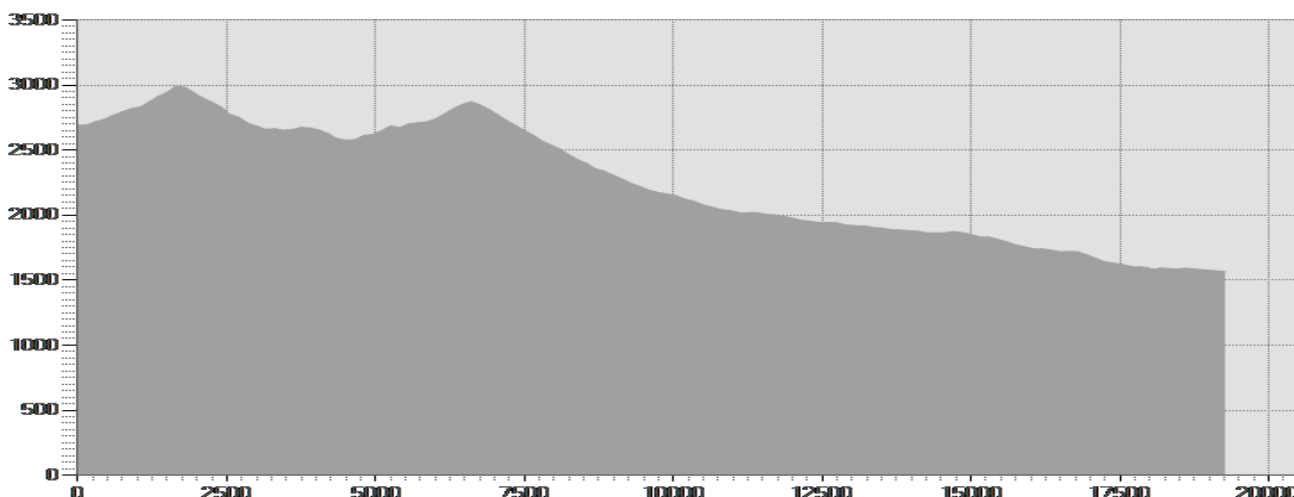
Equipment required:

Difficulty description:

Parking Area:

Map:Bike and Trekking Map Alta Valtellina n° 6

Author:



TECHNICAL DATA

Length	— 19,266 Km	Skill	★★★★★
Duration	🕒 06:50 h	Condition	★★★★☆
Uphill height difference	⬆️ 660 m	Effort	★★★★☆
height difference downhill	⬆️ 1786 m	Natural pavement	99%
Maximum slope uphill	⬆️ 33%	Asphalt pavement	1%
Maximum slope downhill	⬆️ 19%	Cobblestones	0%
Minimum and maximum quota	🏔️ 2994 m	Equipped trail	0%
	1566 m	Scree pavement	0%
Period Journey	Giugno -	Other types of pavements	0%
	Ottobre	Not available data	0%

This publication is for information purposes only. We recommend you consult and check the weather forecast and snow conditions before every excursion.