





Solena - Valle Forcola - Malga di Forcola - Bocchetta di Pedenolo - Malga Fornelle - Solena

Medium   17,832 Km  4:00 - 6:00 h

934 m



896 m





From the parking area after Alpe Solena turn left onto path N145 and go into the canyon formed by the Val Forcola. After the Malga Fornelle, continue straight on at the junction along the Forcola Valley in surroundings that are unusual in this area as they are marked by an abundance of carbonate rocks, dominated by the massif of Monte Sumbraida. Once past Malga Forcola you arrive at a junction: go straight on and you reach Boccheta di Forcola, where the Italian front line was situated during the Great War; turning right along path N146.1 brings you to the Boccheta Pedenolo. The trail continues downhill along numerous bends until you reach Piano di Pedenolo and the hut of the same name with its views of the pyramid formed by Monte Sumbraida. The mule track continues down along the rocky wall with many bends and solid traverses then back to the junction with the Forcola Valley. Take bridleway road N145 back to your starting point.

Church of St. Erasmus in Solena The first Church of St. Erasmus was built by AEM as spiritual sustenance for those engaged in the construction of the dam of San Giacomo. Particularly noteworthy is the rich wrought iron gate with its twisted columns. The interior contains a single nave.

Start:Solena

Arrival:Solena

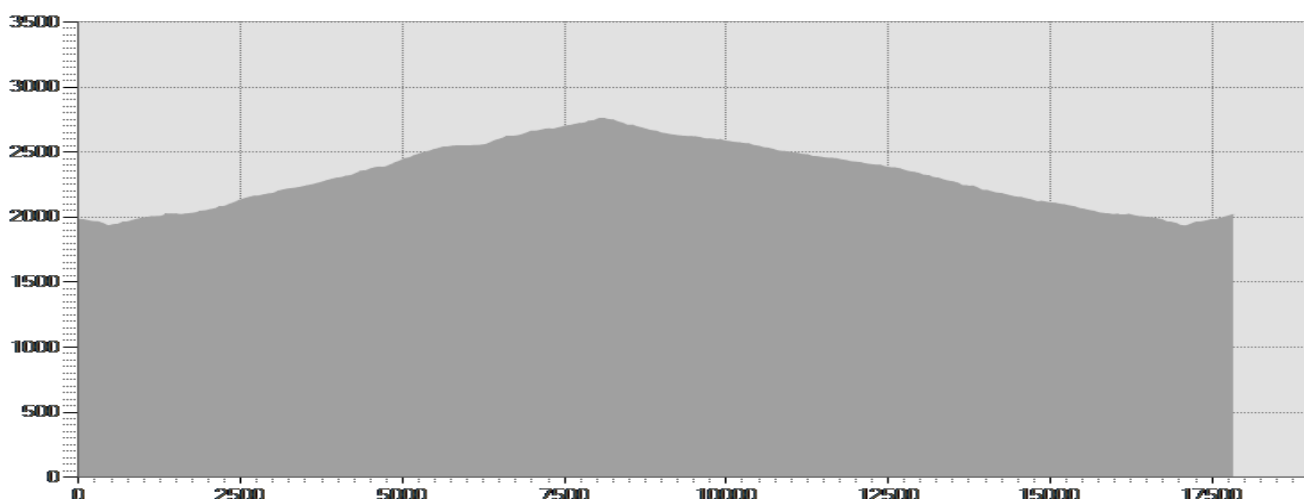
Equipment required:

Difficulty description:

Parking Area:

Map:Bike and Trekking Map Alta Valtellina n 4

Author:



TECHNICAL DATA

Length	— 17,832 Km	Skill	★★★★★
Duration	🕒 4:00 - 6:00 h	Condition	★★★★★
Uphill height difference	📈 934 m	Effort	★★★★★
height difference downhill	📉 896 m	Natural pavement	100%
Maximum slope uphill	📈 54%	Asphalt pavement	0%
Maximum slope downhill	📉 14%	Cobblestones	0%
Minimum and maximum quota	📊 2760 m 1933 m	Equipped trail	0%
Period Journey	Giugno - Ottobre	Scree pavement	0%
		Other types of pavements	0%
		Not available data	0%

PHOTO GALLERY



Pedenolo, con pecore al pascolo



Lungo il percorso della Val Forcola



La chiesa di San Erasmo a Solena

This publication is for information purposes only. We recommend you consult and check the weather forecast and snow conditions before every excursion.