 Enjoy Stelvio Valtellina - Passo Stelvio da Trafoi (BZ)



Hard



14,471 Km



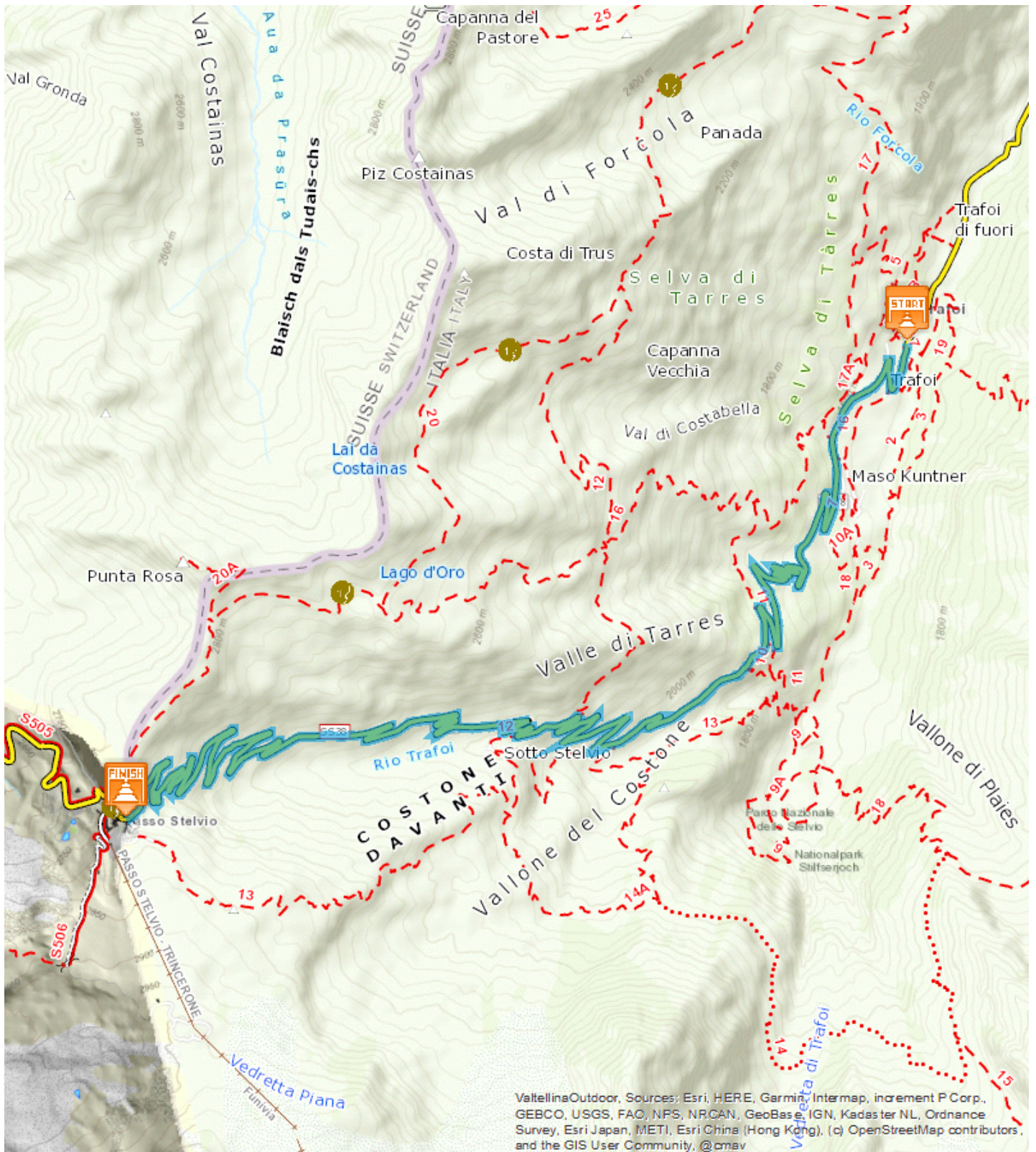
5:00 - 6:00 h



1248 m



0 m



ValtellinaOutdoor. Sources: Esri, HERE, Garmin, Intermap, increment P Corp., GEBCO, UGS, FAO, NPS, NRCAN, GeoBase, IGN, Kadaster NL, Ordnance Survey, Esri Japan, METI, Esri China (Hong Kong), (c) OpenStreetMap contributors, and the GIS User Community, @cmav



**Start:**Trafoi

**Arrival:**Passo dello Stelvio

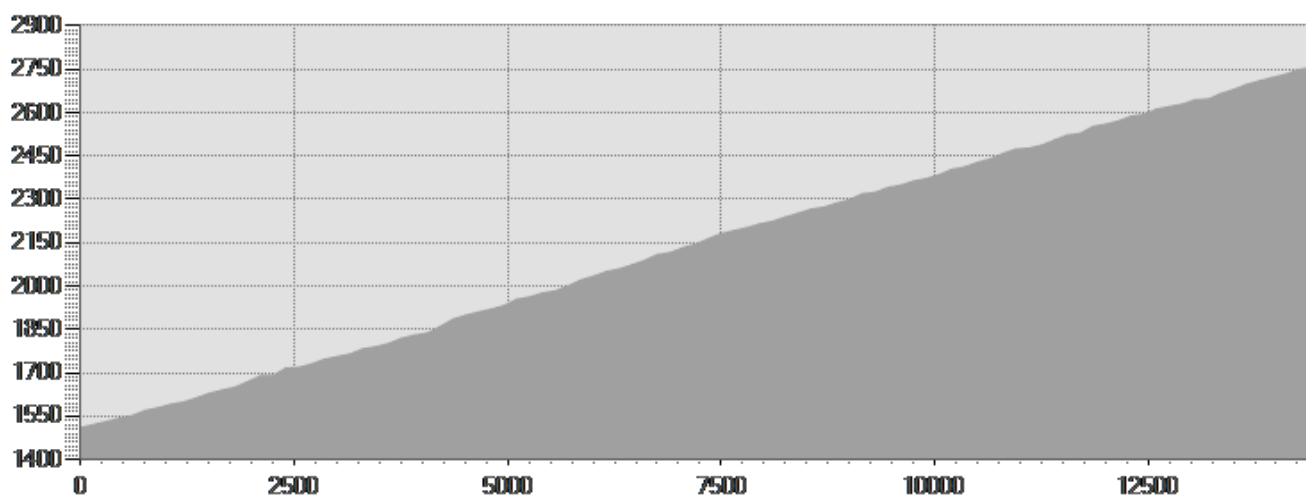
**Equipment required:**

**Difficulty description:**


**Parking Area:**

**Map:**

**Author:**



## TECHNICAL DATA

Length	— 14,471 Km	Skill	--
Duration	🕒 5:00 - 6:00 h	Condition	--
Uphill height difference	↗️ 1248 m	Effort	--
height difference downhill	↘️ 0 m	Natural pavement	0%
Maximum slope uphill	📈 18%	Asphalt pavement	100%
Maximum slope downhill	📉 0%	Cobblestones	0%
Minimum and maximum quota		Equipped trail	0%
		Scree pavement	0%
		Other types of pavements	0%
		Not available data	0%
Period Journey	Giugno - Settembre		

*This publication is for information purposes only. We recommend you consult and check the weather forecast and snow conditions before every excursion.*